

KEY MAP

- NOTES:**
1. "THE AREAS, BOUNDARIES AND DIMENSIONS, SHOWN ON THIS TAX MAP, ARE DERIVED FROM GROUND SURVEYS, AERIAL SURVEYS, AND RECORDED PLANS, MAPS, DEEDS AND WILLS, ARE TO BE USED FOR ASSESSMENT PURPOSES ONLY";
 2. THIS TAX MAP SUPERSEDES THE TAX MAP APPROVED DATE: 3-27-2006.
 3. THESE MAPS HAVE BEEN DRAWN USING COMPUTER AIDED DRAFTING/DESIGN (CAD/D) AND COORDINATE GEOMETRY (COGO).
 4. ALL AREAS "(±)" SHOWN REFER TO UPLANDS UNLESS OTHERWISE NOTED. AND "(S)" AFTER A LOT DIMENSION REFERS TO SCALED DISTANCES ONLY.
 5. ALL FORMER BLOCK AND LOT NUMBERS ARE SUPERSEDED BY THIS MAP. FOR OLD NUMBERS SEE REVISED TAX MAP DATED OCTOBER 1, 1967.

REVISIONS		
DATE	SURVEYOR	N.J.P.L.S.#
6-1-2002	CRAIG F. REMINGTON	23924
9-1-2004	CRAIG F. REMINGTON	23924
3-9-2004	CRAIG F. REMINGTON	23924
6-13-2005	CRAIG F. REMINGTON	23924
8-11-2005	CRAIG F. REMINGTON	23924
11-10-2005	CRAIG F. REMINGTON	23924
11-13-2012	DANIEL J. GALLETTA	25050
1-25-2013	DANIEL J. GALLETTA	25050
3-18-2013	DANIEL J. GALLETTA	25050

LEGEND

KEY MAP

- 13 SHEET NUMBER
- 113 BLOCK NUMBER
- ARTIFICIAL-BLOCK-LIMIT-LINE
- LOT LINE
- - - SHEET DELINEATION LINE
- - - MUNICIPAL BOUNDARY LINE
- - - WATERWAY LINES
- - - MEADOW LINE
- - - TIDELANDS LINE
- - - W.L.A. WETLAND AREA - W.L.A.
- - - F.H.A. FLOOD HAZARD AREA - F.H.A.
- - - PIERHEAD LINE PIERHEAD OR BULKHEAD LINE
- - - BULKHEAD LINE PIERHEAD OR BULKHEAD LINE (BLOCK LIMIT LINE)

DETAIL SHEET

- 1.01 NEW BLOCK NUMBERS
- 5 NEW LOT NUMBERS
- G-108 OLD BLOCK NUMBERS
- 4 OLD LOT NUMBERS
- ARTIFICIAL-BLOCK-LIMIT-LINE
- LOT LINE
- - - OLD LOT LINE (PROPERTY LINE)
- - - WATERWAY LINES
- - - MEADOW LINE
- - - TIDELANDS LINE
- - - W.L.A. WETLAND AREA - W.L.A.
- - - F.H.A. FLOOD HAZARD AREA - F.H.A.
- - - PIERHEAD LINE PIERHEAD OR BULKHEAD LINE
- - - BULKHEAD LINE PIERHEAD OR BULKHEAD LINE (BLOCK LIMIT LINE)

THIS SHEET WAS
 FORMALLY CERTIFIED
 ON MARCH 27, 2006
 ASSIGNED
 SERIAL #879
 Signed by: James J. Coll, C.T.A.
 Chief, Local Assessment Compliance
 Signed by: Santo C. DiDonato, C.T.A.
 Supervising Field Representative

TAX MAP CITY OF LINWOOD

ATLANTIC COUNTY NEW JERSEY
 SCALE: 1" = 600' DATE: 6-1-2002
CRAIG F. REMINGTON LAND SURVEYOR LIC. NO. 23924
REMINGTON, VERNICK & WALBERG ENGINEERS
 845 N. MAIN STREET, PLEASANTVILLE, N.J. 08232
 (609) 645-7000, FAX (609) 645-7076
 WEB SITE ADDRESS: WWW.RVW.COM
 TO SHOW CONDITIONS AS OF 3-18-2013

TOWNSHIP OF EGG HARBOR ATLANTIC COUNTY

CITY OF SOMERS POINT
 ATLANTIC COUNTY

CITY OF NORTHFIELD
 ATLANTIC COUNTY

TOWNSHIP OF EGG HARBOR ATLANTIC COUNTY

I hereby certify that this map and any required survey has been made under my immediate supervision, and complies with the laws of the State of New Jersey.

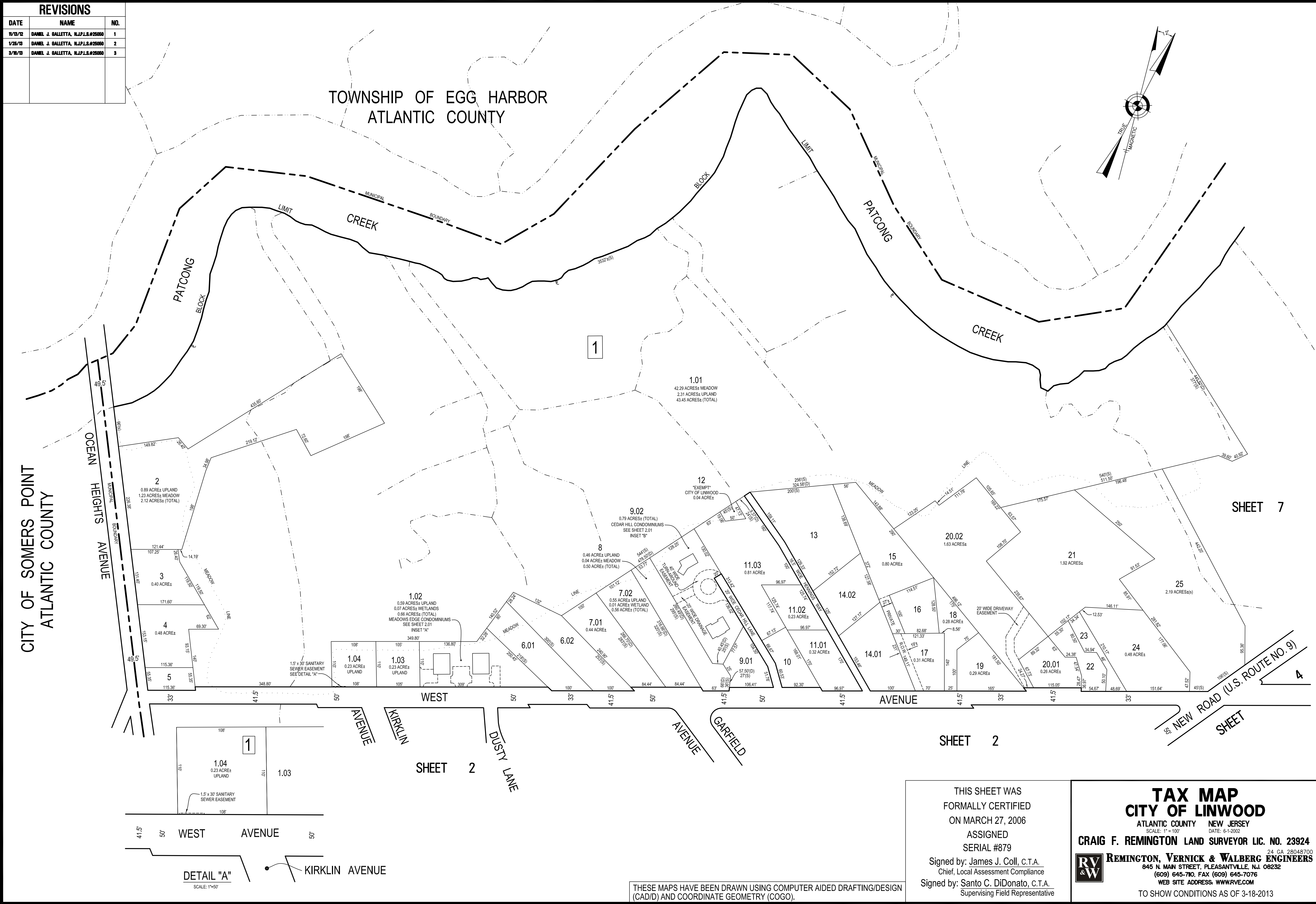
CRAIG F. REMINGTON LAND SURVEYOR LIC. NO. 23924

I hereby certify that this map has been revised under my immediate supervision, and complies with the laws of the State of New Jersey.

DANIEL J. GALLETTA, P.L.S. LIC. NO. 25050

KEY MAP

REVISIONS		
DATE	NAME	NO.
1/10/12	DANIEL J. GALLETTA, N.J.P.L.S.#25060	1
1/26/13	DANIEL J. GALLETTA, N.J.P.L.S.#25060	2
3/10/13	DANIEL J. GALLETTA, N.J.P.L.S.#25060	3



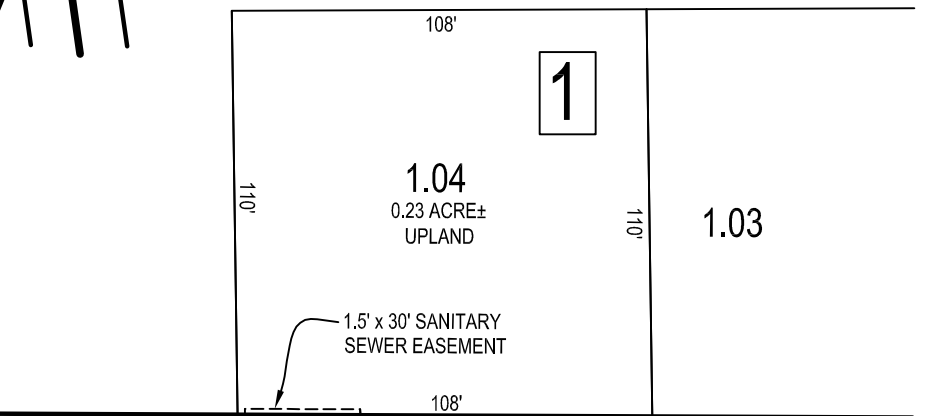
SHEET 7

CITY OF SOMERS POINT
ATLANTIC COUNTY

OCEAN HEIGHTS AVENUE

WEST AVENUE

KIRKLIN AVENUE
DUSTY LANE
GARFIELD AVENUE
NEW ROAD (U.S. ROUTE NO. 9)



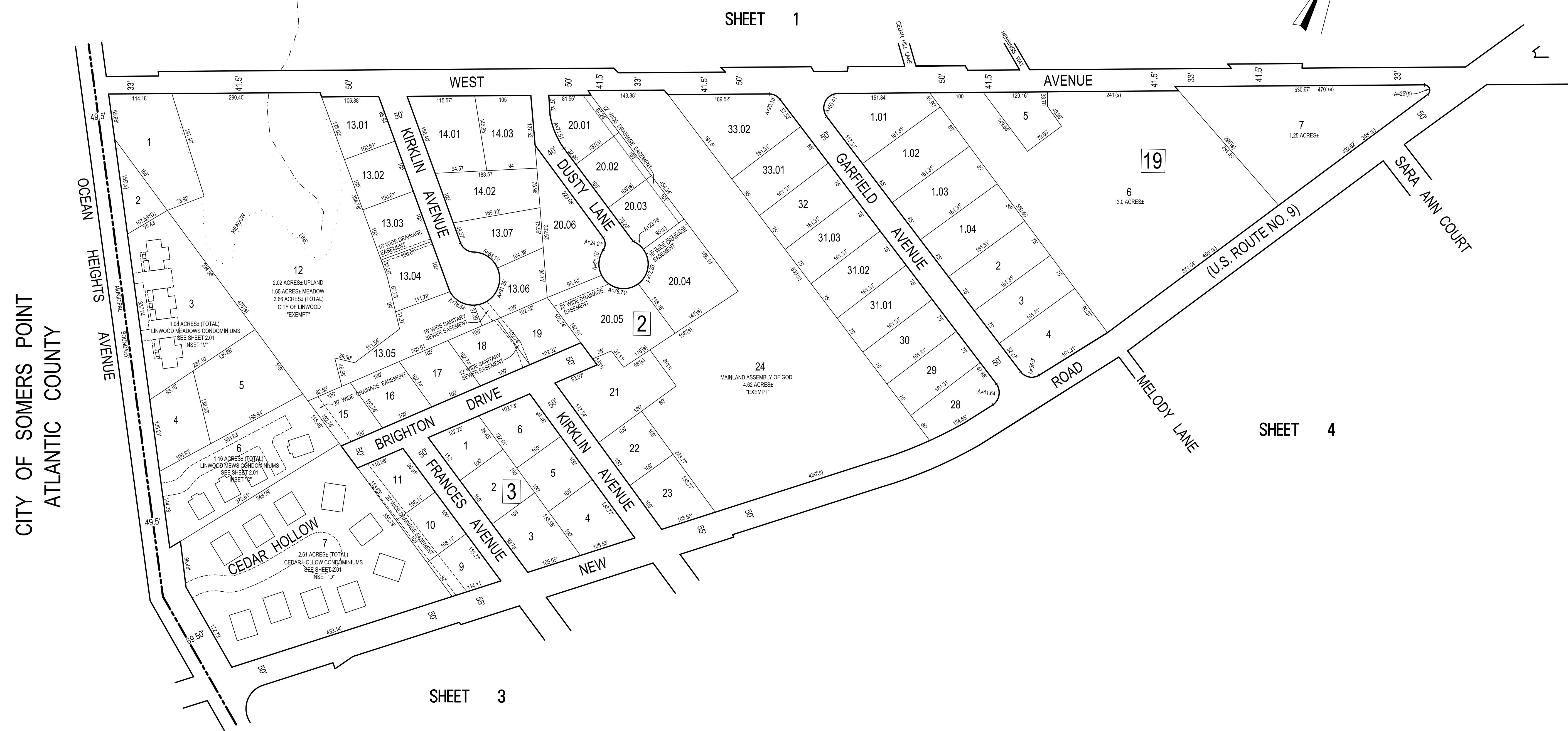
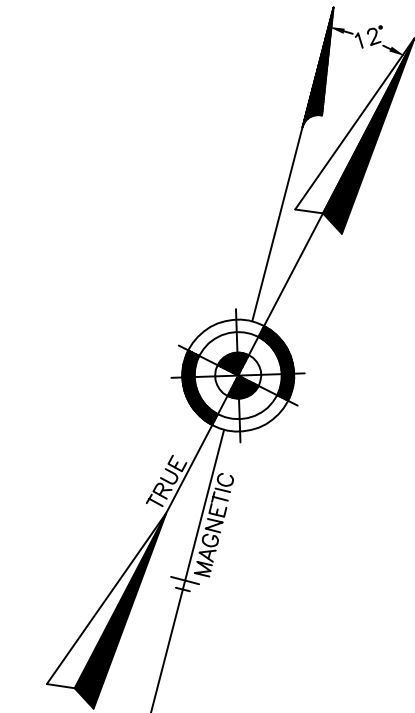
DETAIL "A"
SCALE: 1"=50'

THESE MAPS HAVE BEEN DRAWN USING COMPUTER AIDED DRAFTING/DESIGN (CAD/D) AND COORDINATE GEOMETRY (COGO).

THIS SHEET WAS
FORMALLY CERTIFIED
ON MARCH 27, 2006
ASSIGNED
SERIAL #879
Signed by: James J. Coll, C.T.A.
Chief, Local Assessment Compliance
Signed by: Santo C. DiDonato, C.T.A.
Supervising Field Representative

TAX MAP
CITY OF LINWOOD
ATLANTIC COUNTY NEW JERSEY
SCALE: 1" = 100' DATE: 6-1-2002
CRAIG F. REMINGTON LAND SURVEYOR LIC. NO. 23924
24 GA 28048700
RV & W REMINGTON, VERNICK & WALBERG ENGINEERS
845 N. MAIN STREET, PLEASANTVILLE, N.J. 08232
(609) 645-7000 FAX (609) 645-7076
WEB SITE ADDRESS: WWW.RVW.COM
TO SHOW CONDITIONS AS OF 3-18-2013

REVISIONS		
DATE	NAME	NO.
1/10/12	DANIEL J. GALLETTA, N.J.P.L.S.#25060	1
1/28/13	DANIEL J. GALLETTA, N.J.P.L.S.#25060	2
3/18/13	DANIEL J. GALLETTA, N.J.P.L.S.#25060	3



CITY OF SOMERS POINT
ATLANTIC COUNTY

SHEET 1

SHEET 4

SHEET 3

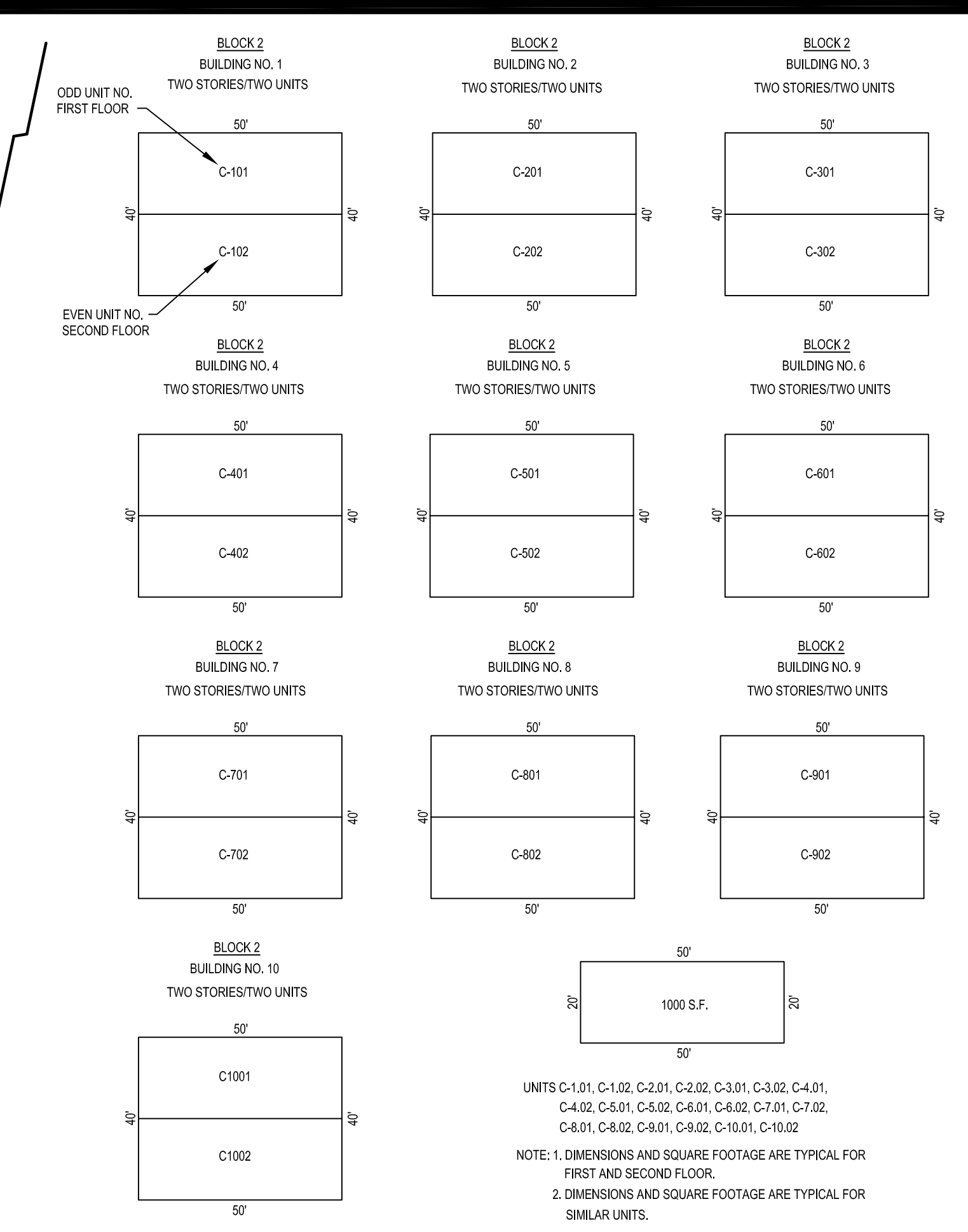
THIS SHEET WAS
FORMALLY CERTIFIED
ON MARCH 27, 2006
ASSIGNED
SERIAL #879
Signed by: James J. Coll, C.T.A.
Chief, Local Assessment Compliance
Signed by: Santo C. DiDonato, C.T.A.
Supervising Field Representative

TAX MAP
CITY OF LINWOOD
ATLANTIC COUNTY NEW JERSEY
SCALE: 1" = 100' DATE: 6-1-2002
CRAIG F. REMINGTON LAND SURVEYOR LIC. NO. 23924
24 GA 28048700
RV & W REMINGTON, VERNICK & WALBERG ENGINEERS
845 N. MAIN STREET, PLEASANTVILLE, N.J. 08232
(609) 645-7100, FAX (609) 645-7076
WEB SITE ADDRESS: WWW.RVE.COM
TO SHOW CONDITIONS AS OF 3-18-2013

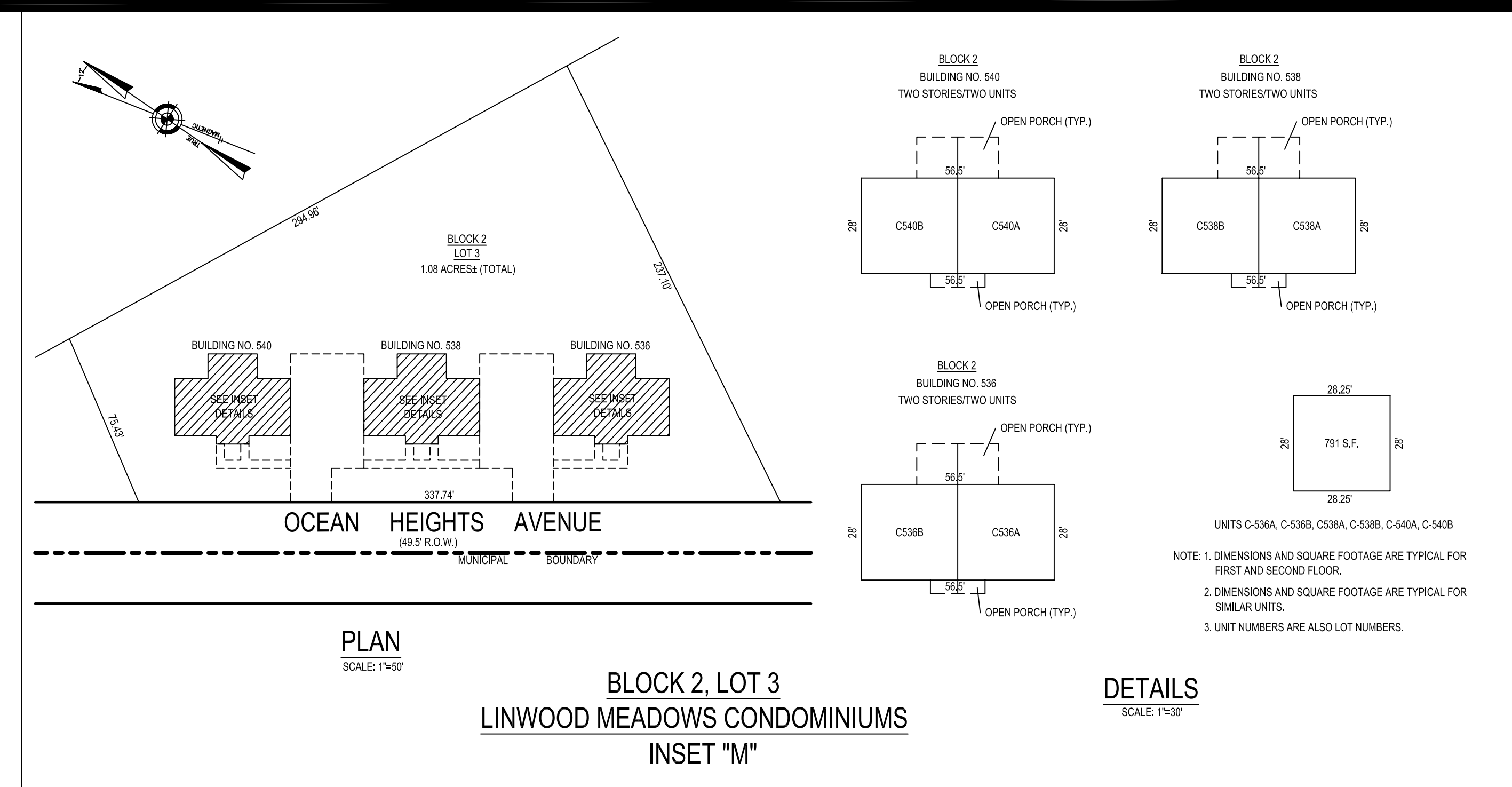
THESE MAPS HAVE BEEN DRAWN USING COMPUTER AIDED DRAFTING/DESIGN (CAD/D) AND COORDINATE GEOMETRY (COGO).



PLAN
SCALE: 1"=50'



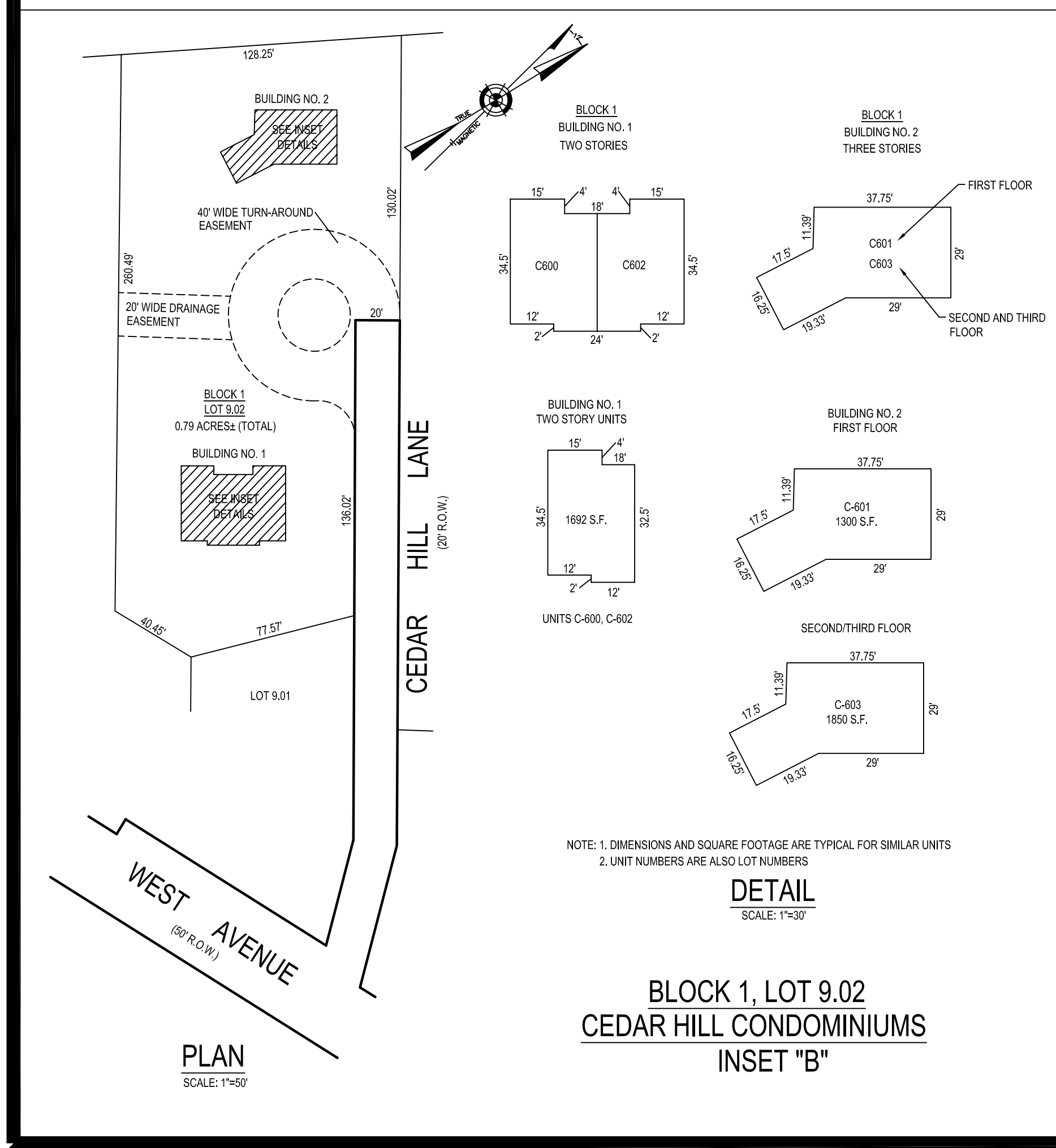
BLOCK 2, LOT 7
CEDAR HOLLOW CONDOMINIUMS
INSET "D"
DETAILS
SCALE: 1"=30'



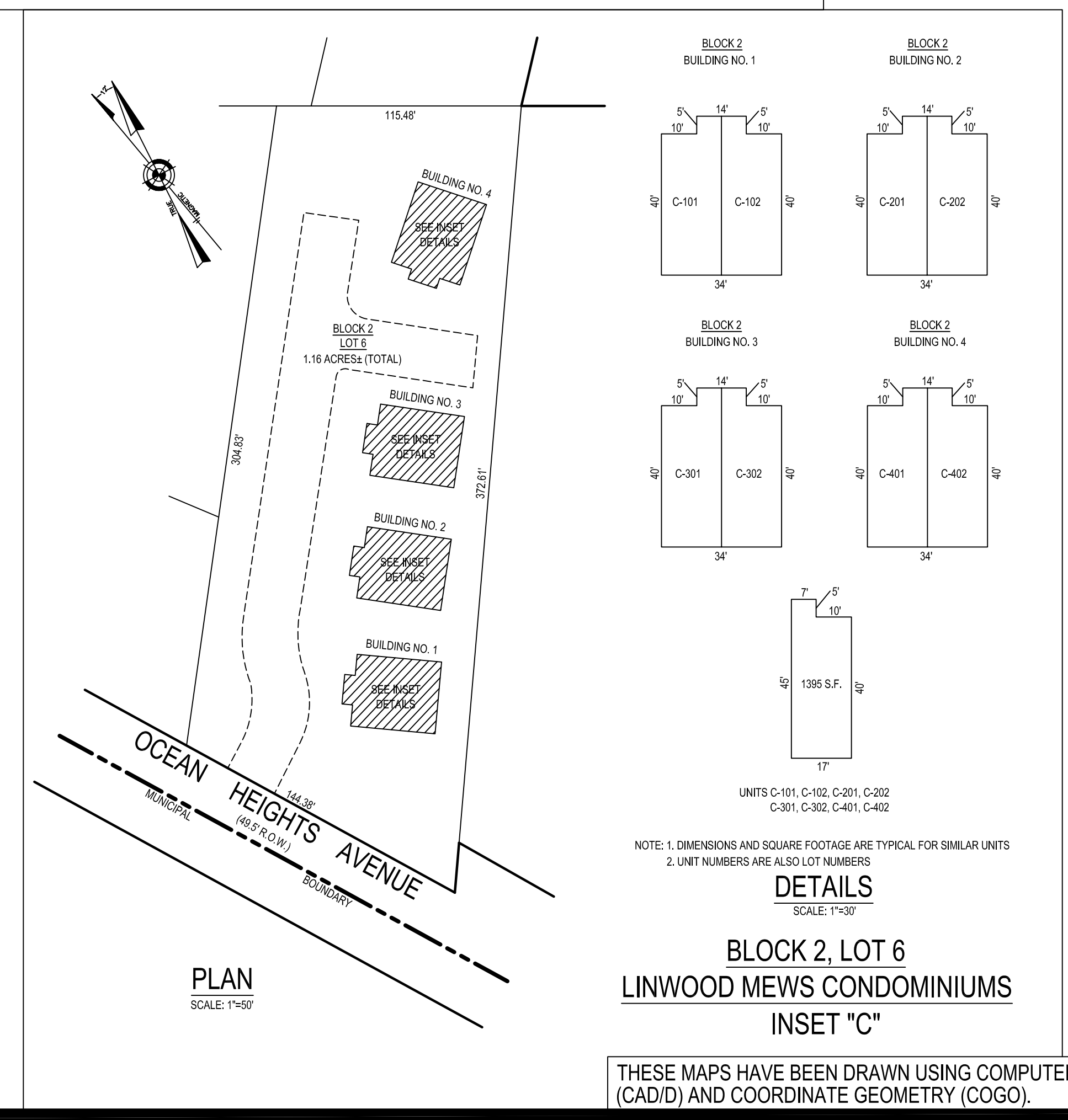
PLAN
SCALE: 1"=50'

BLOCK 2, LOT 3
LINWOOD MEADOWS CONDOMINIUMS
INSET "M"

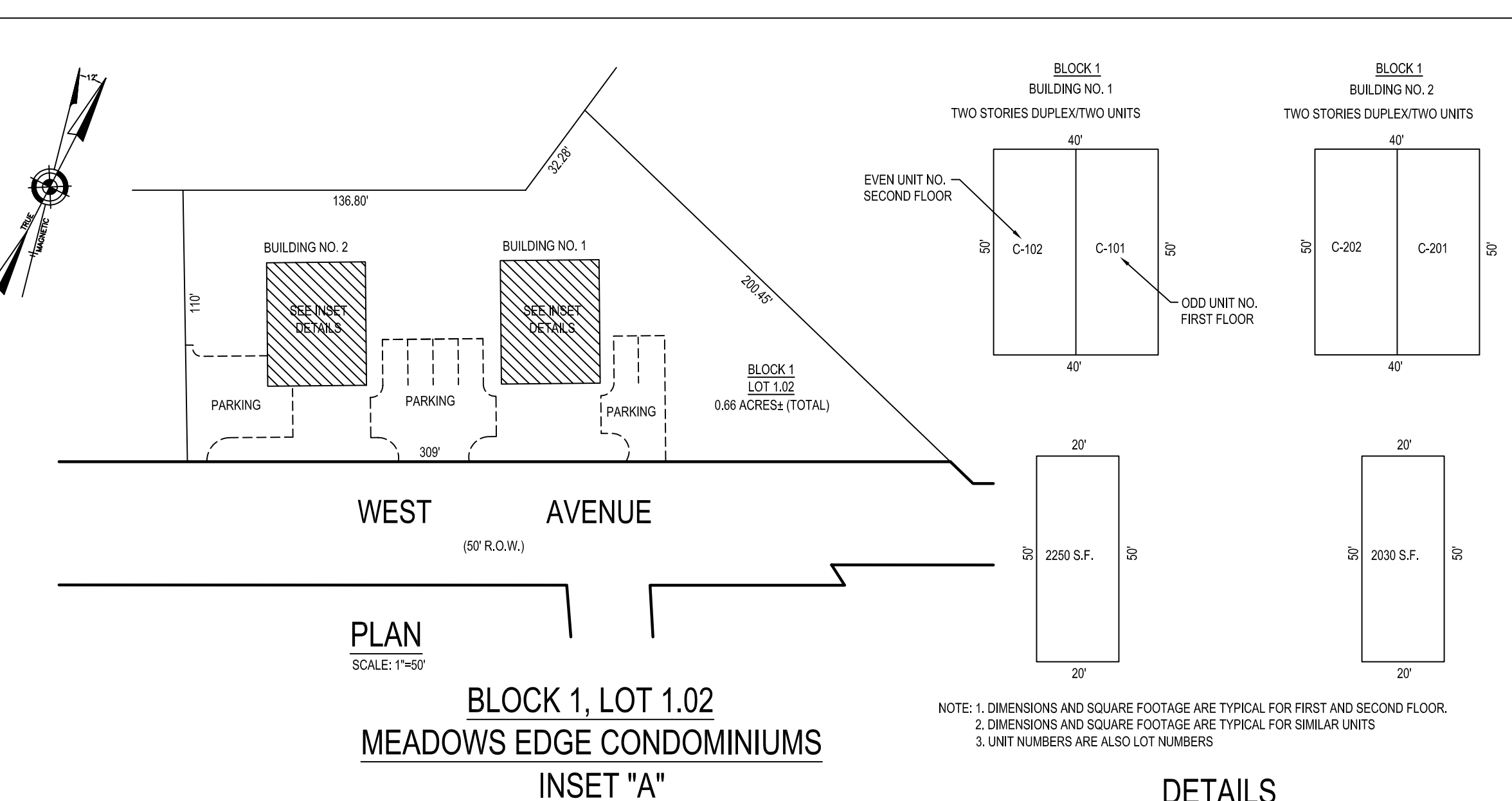
DETAILS
SCALE: 1"=30'



BLOCK 1, LOT 9.02
CEDAR HILL CONDOMINIUMS
INSET "B"
DETAIL
SCALE: 1"=30'



BLOCK 2, LOT 6
LINWOOD MEADOWS CONDOMINIUMS
INSET "C"
DETAILS
SCALE: 1"=30'



PLAN
SCALE: 1"=50'

BLOCK 1, LOT 1.02
MEADOWS EDGE CONDOMINIUMS
INSET "A"

DETAILS
SCALE: 1"=30'

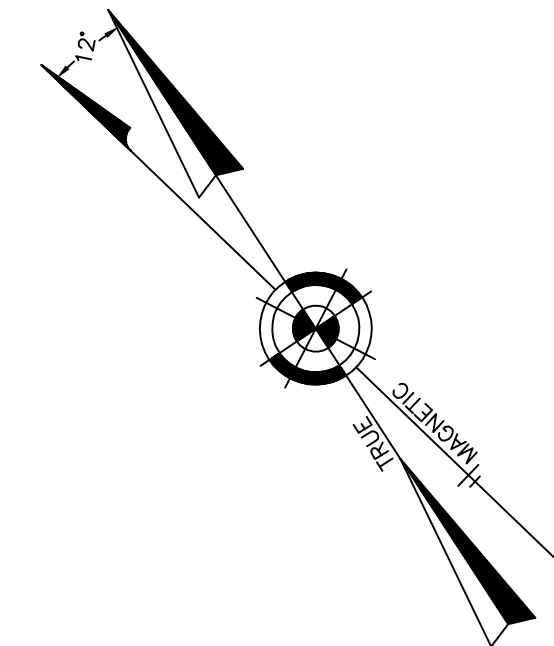
CONDOMINIUM DETAILS AND DIMENSIONS
BLOCK 1, LOT 1.02
BLOCK 1, LOT 9.02
SEE SHEET 1
BLOCK 2, LOT 3
BLOCK 2, LOT 6
BLOCK 2, LOT 7
SEE SHEET 2

REVISIONS		
DATE	NAME	NO.
11/12/12	DANIEL J. GALLETTA, N.J.P.L.S.#22050	1
1/25/13	DANIEL J. GALLETTA, N.J.P.L.S.#22050	2
3/17/13	DANIEL J. GALLETTA, N.J.P.L.S.#22050	3

THIS SHEET WAS
FORMALLY CERTIFIED
ON MARCH 27, 2006
ASSIGNED
SERIAL #879
Signed by: James J. Coll, C.T.A.
Chief, Local Assessment Compliance
Signed by: Santo C. DiDonato, C.T.A.
Supervising Field Representative

TAX MAP
CITY OF LINWOOD
ATLANTIC COUNTY NEW JERSEY
SCALE: AS NOTED DATE: 10-1-2002
CRAIG F. REMINGTON LAND SURVEYOR LIC. NO. 23924
24 GA 28048700
REMINGTON, VERNICK & WALBERG ENGINEERS
845 N. MAIN STREET, PLEASANTVILLE, N.J. 08232
(609) 645-7100, FAX (609) 645-7076
WEB SITE ADDRESS: WWW.RVE.COM
TO SHOW CONDITIONS AS OF 3-18-2013

THESE MAPS HAVE BEEN DRAWN USING COMPUTER AIDED DRAFTING/DESIGN (CAD/D) AND COORDINATE GEOMETRY (COG).



REVISIONS		
DATE	NAME	NO.
1/10/12	DAMEL J. GALLETTA, N.J.P.L.S.#25060	1
1/26/13	DAMEL J. GALLETTA, N.J.P.L.S.#25060	2
3/10/13	DAMEL J. GALLETTA, N.J.P.L.S.#25060	3

SHEET 4

SHEET 2

SHEET 5



CITY OF SOMERS POINT
ATLANTIC COUNTY

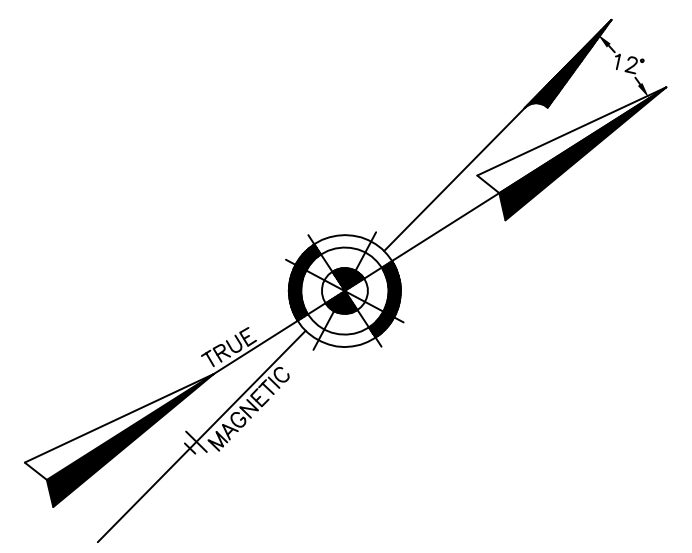
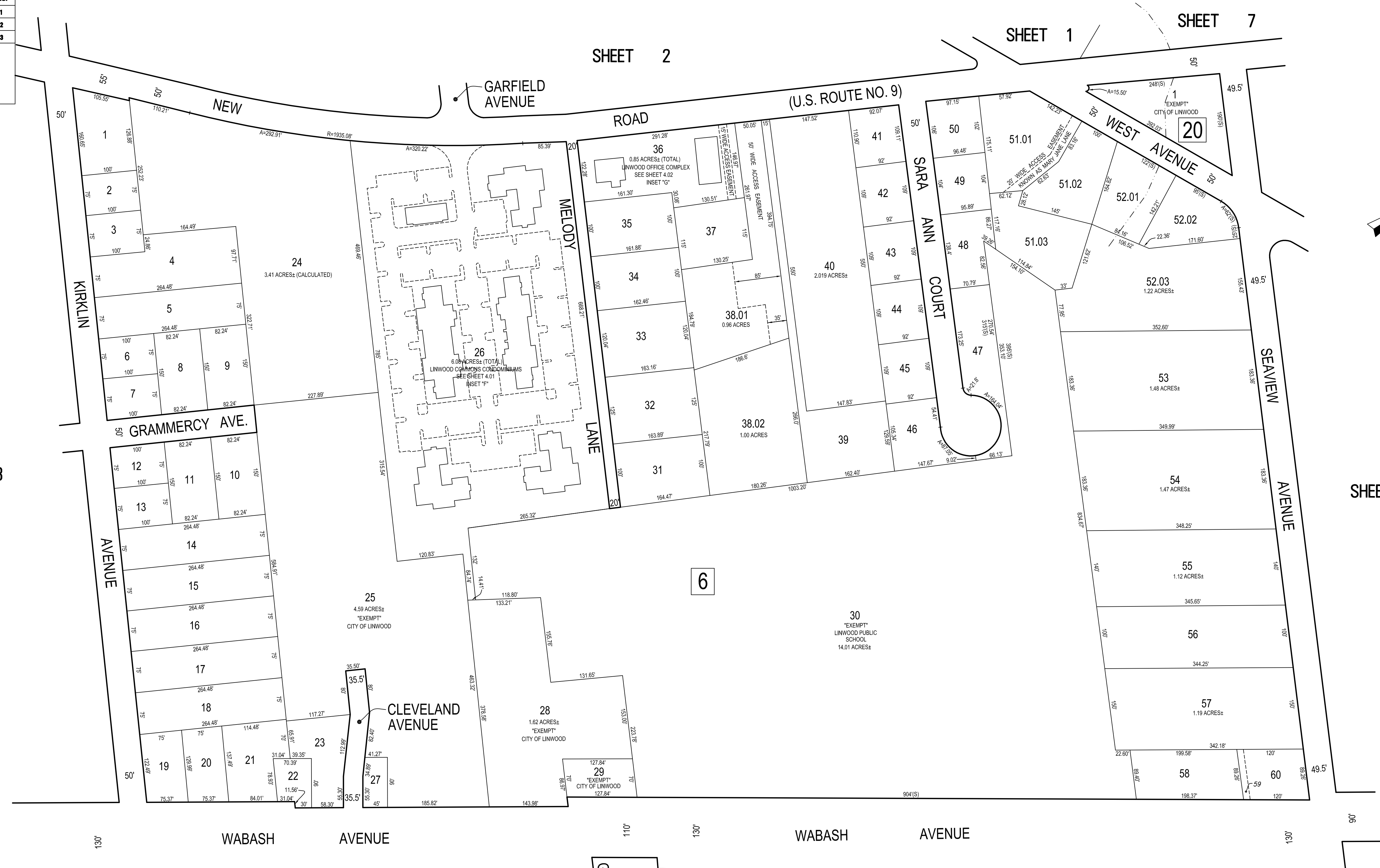
THESE MAPS HAVE BEEN DRAWN USING COMPUTER AIDED DRAFTING/DESIGN (CAD/D) AND COORDINATE GEOMETRY (COGO).

THIS SHEET WAS
FORMALLY CERTIFIED
ON MARCH 27, 2006
ASSIGNED
SERIAL #879
Signed by: James J. Coll, C.T.A.
Chief, Local Assessment Compliance
Signed by: Santo C. DiDonato, C.T.A.
Supervising Field Representative

TAX MAP
CITY OF LINWOOD
ATLANTIC COUNTY NEW JERSEY
SCALE: 1" = 100' DATE: 6-1-2002
CRAIG F. REMINGTON LAND SURVEYOR LIC. NO. 23924
24 GA 28048700
RV & W REMINGTON, VERNICK & WALBERG ENGINEERS
845 N. MAIN STREET, PLEASANTVILLE, N.J. 08232
(609) 645-7100, FAX (609) 645-7076
WEB SITE ADDRESS: WWW.RVE.COM
TO SHOW CONDITIONS AS OF 3-18-2013

REVISIONS

DATE	NAME	NO.
11/15/12	DANIEL J. GALLETTA, N.J.P.L.S.#25060	1
1/25/13	DANIEL J. GALLETTA, N.J.P.L.S.#25060	2
3/18/13	DANIEL J. GALLETTA, N.J.P.L.S.#25060	3



SHEET 3

SHEET 2

SHEET 1

SHEET 7

SHEET 8

SHEET 9

SHEET 5

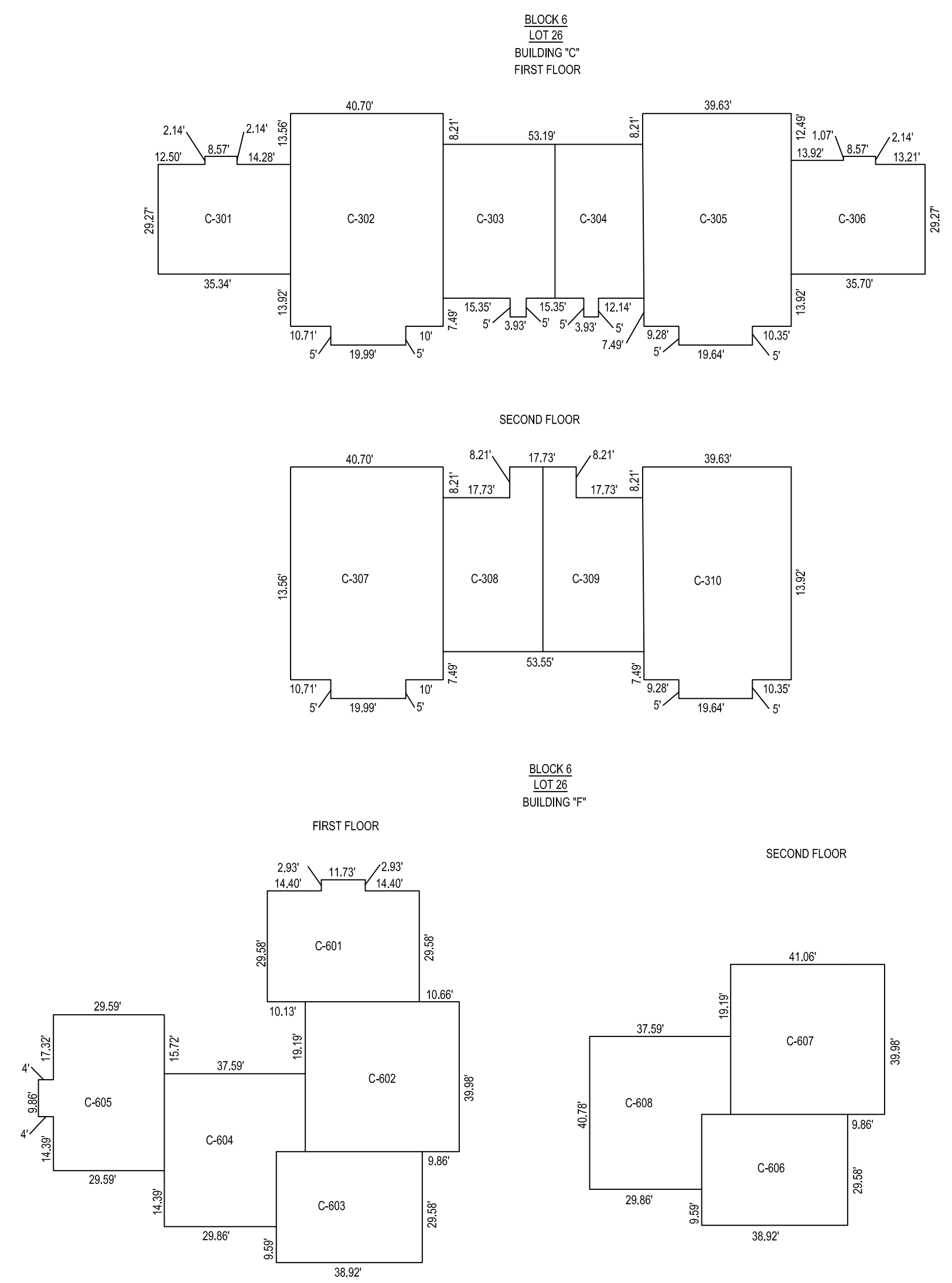
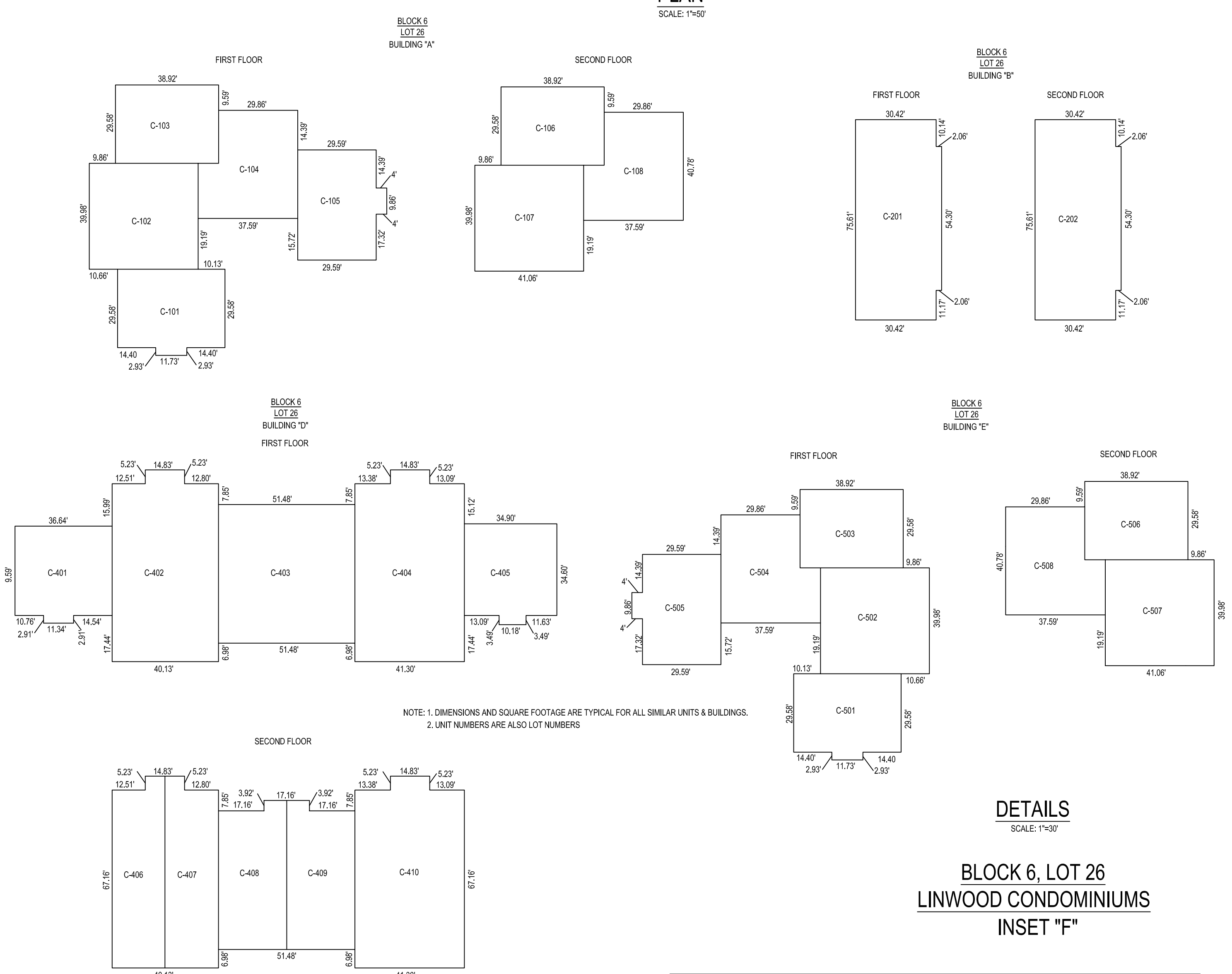
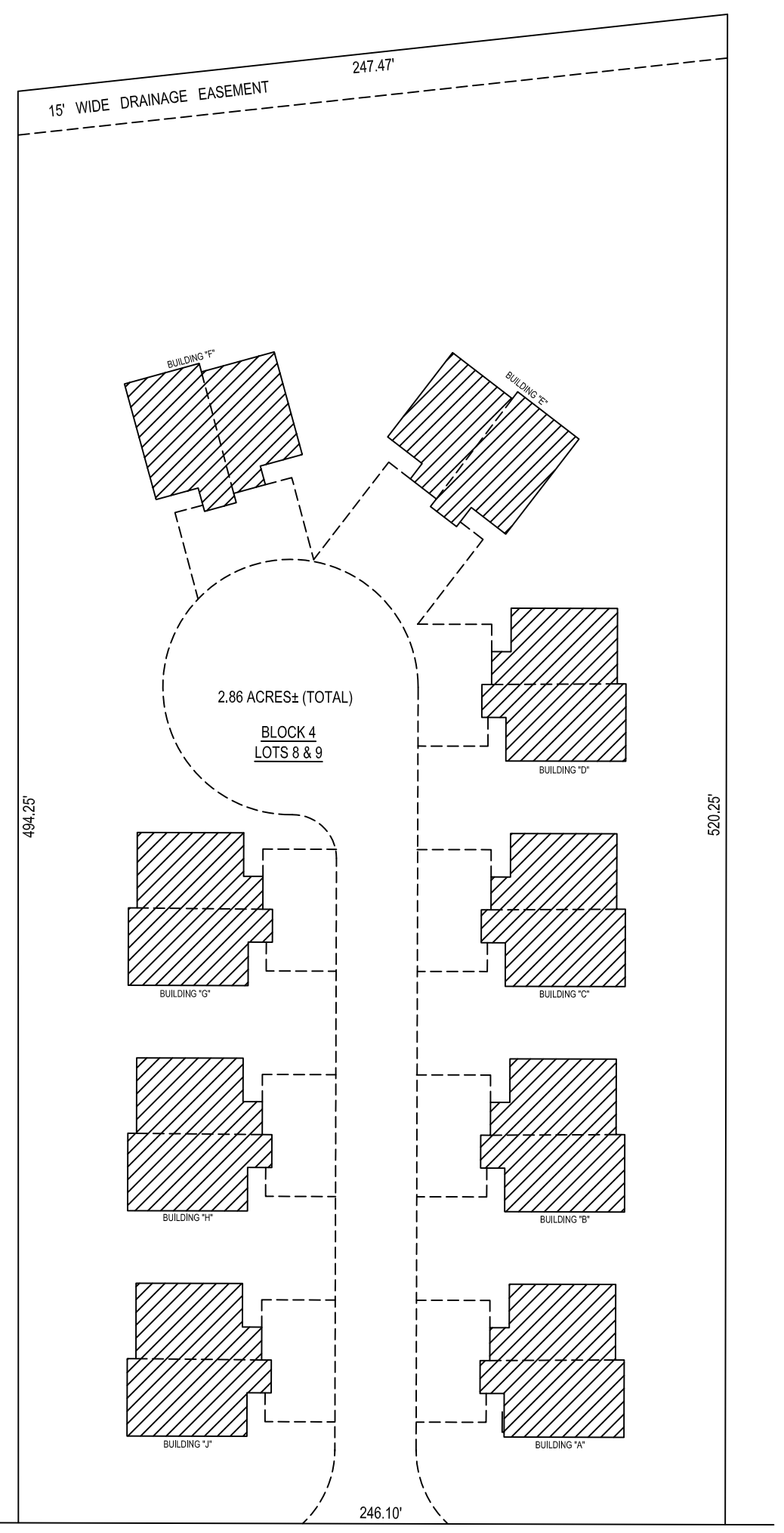
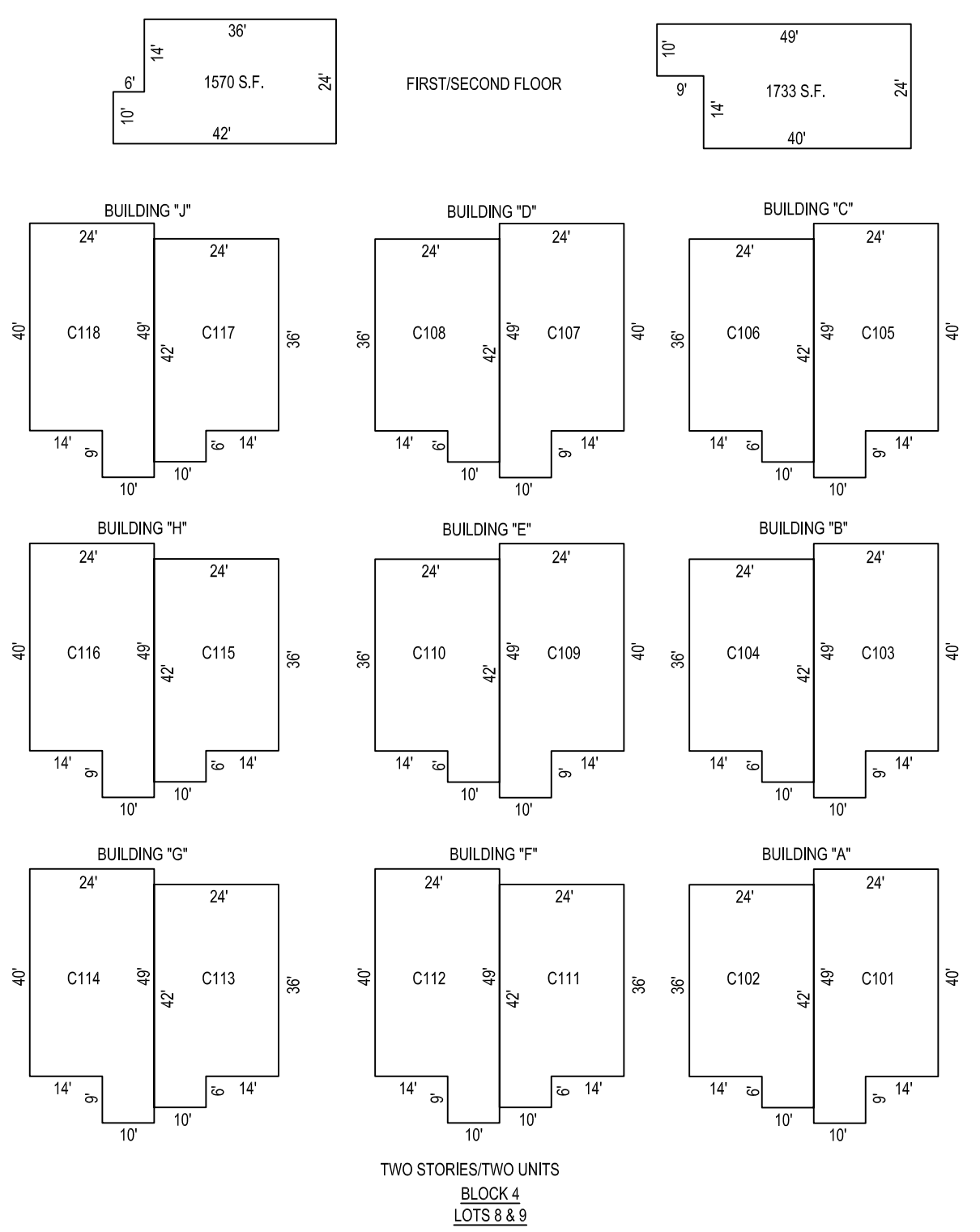
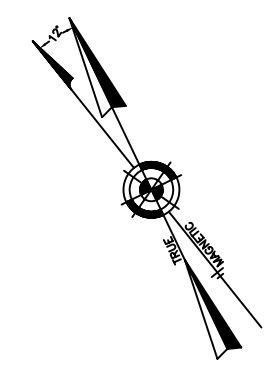
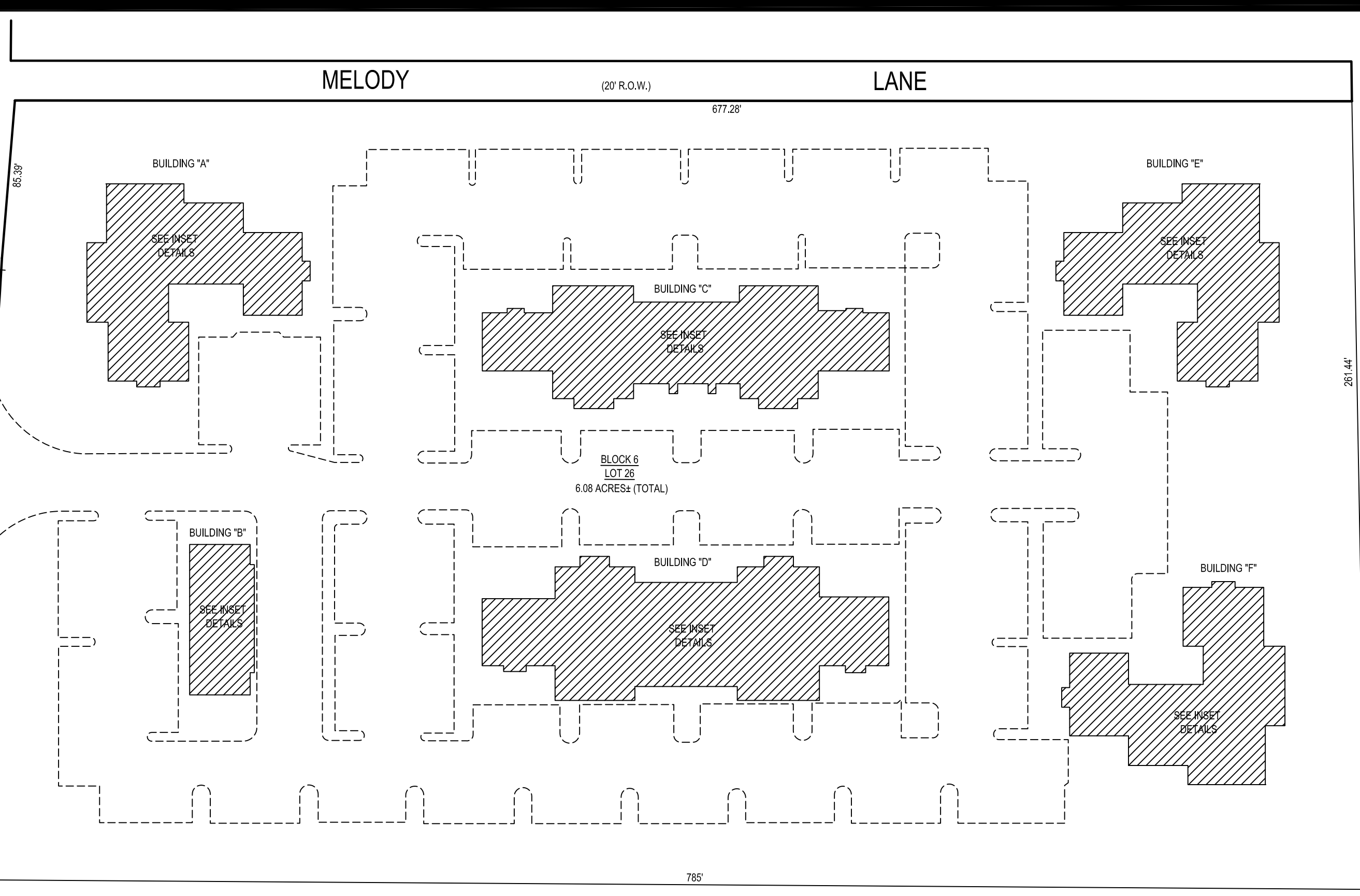
SHEET 6

THESE MAPS HAVE BEEN DRAWN USING COMPUTER AIDED DRAFTING/DESIGN (CAD/D) AND COORDINATE GEOMETRY (COGO).

THIS SHEET WAS
FORMALLY CERTIFIED
ON MARCH 27, 2006
ASSIGNED
SERIAL #879
Signed by: James J. Coll, C.T.A.
Chief, Local Assessment Compliance
Signed by: Santo C. DiDonato, C.T.A.
Supervising Field Representative

TAX MAP
CITY OF LINWOOD
ATLANTIC COUNTY NEW JERSEY
SCALE: 1" = 100' DATE: 6-1-2002
CRAIG F. REMINGTON LAND SURVEYOR LIC. NO. 23924
REMINGTON, VERNICK & WALBERG ENGINEERS
845 N. MAIN STREET, PLEASANTVILLE, NJ 08232
(609) 645-7100, FAX (609) 645-7076
WEB SITE ADDRESS: WWW.RVW.COM
TO SHOW CONDITIONS AS OF 3-18-2013

REVISIONS		
DATE	NAME	NO.
11/15/12	DANIEL J. BALLETTA, N.J.P.L.S.#25060	1
1/25/13	DANIEL J. BALLETTA, N.J.P.L.S.#25060	2
3/18/13	DANIEL J. BALLETTA, N.J.P.L.S.#25060	3



CONDOMINIUM DETAILS AND DIMENSIONS
BLOCK 4, LOT 8
SEE SHEET 3
BLOCK 6, LOT 26
SEE SHEETS 4 & 4.02

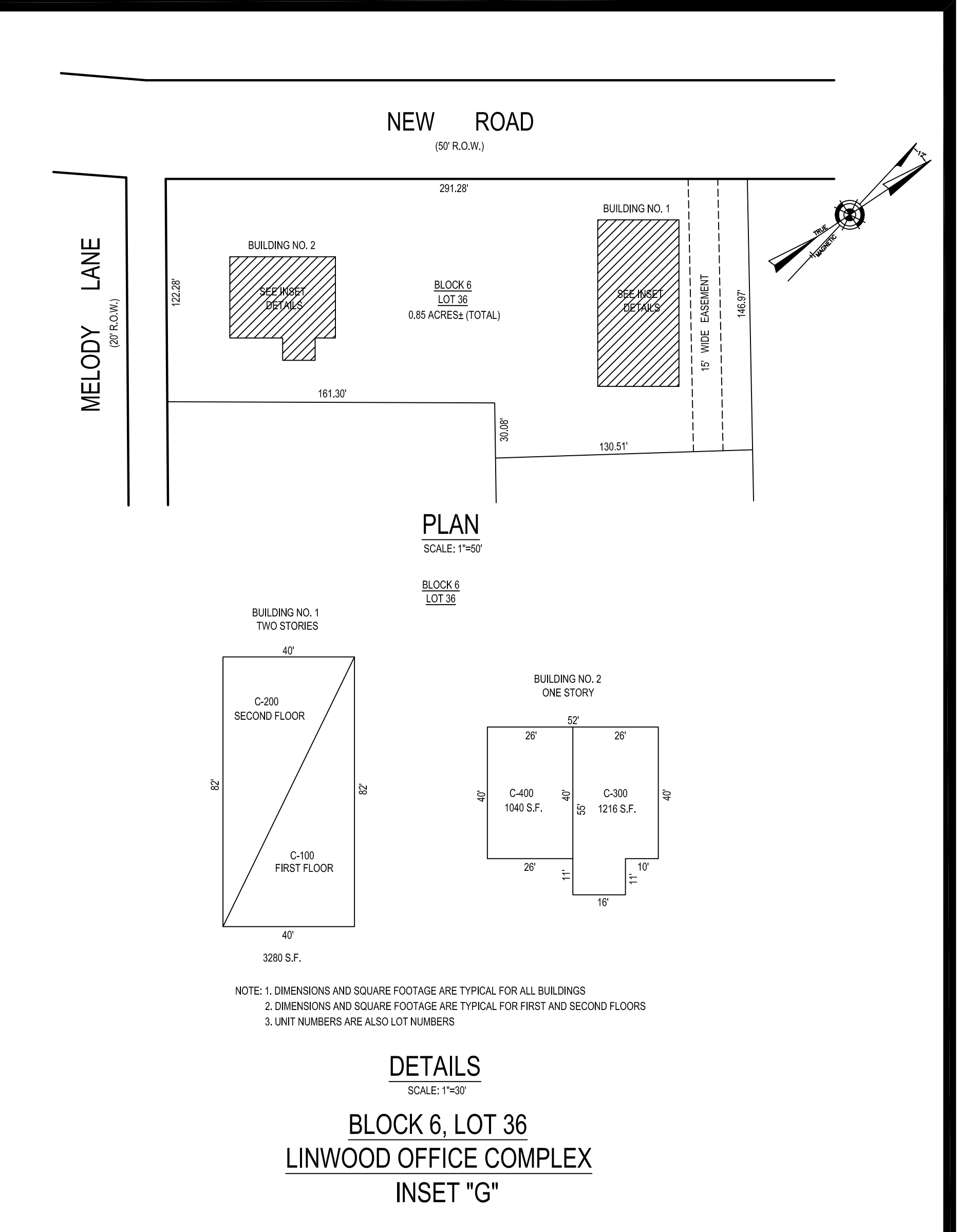
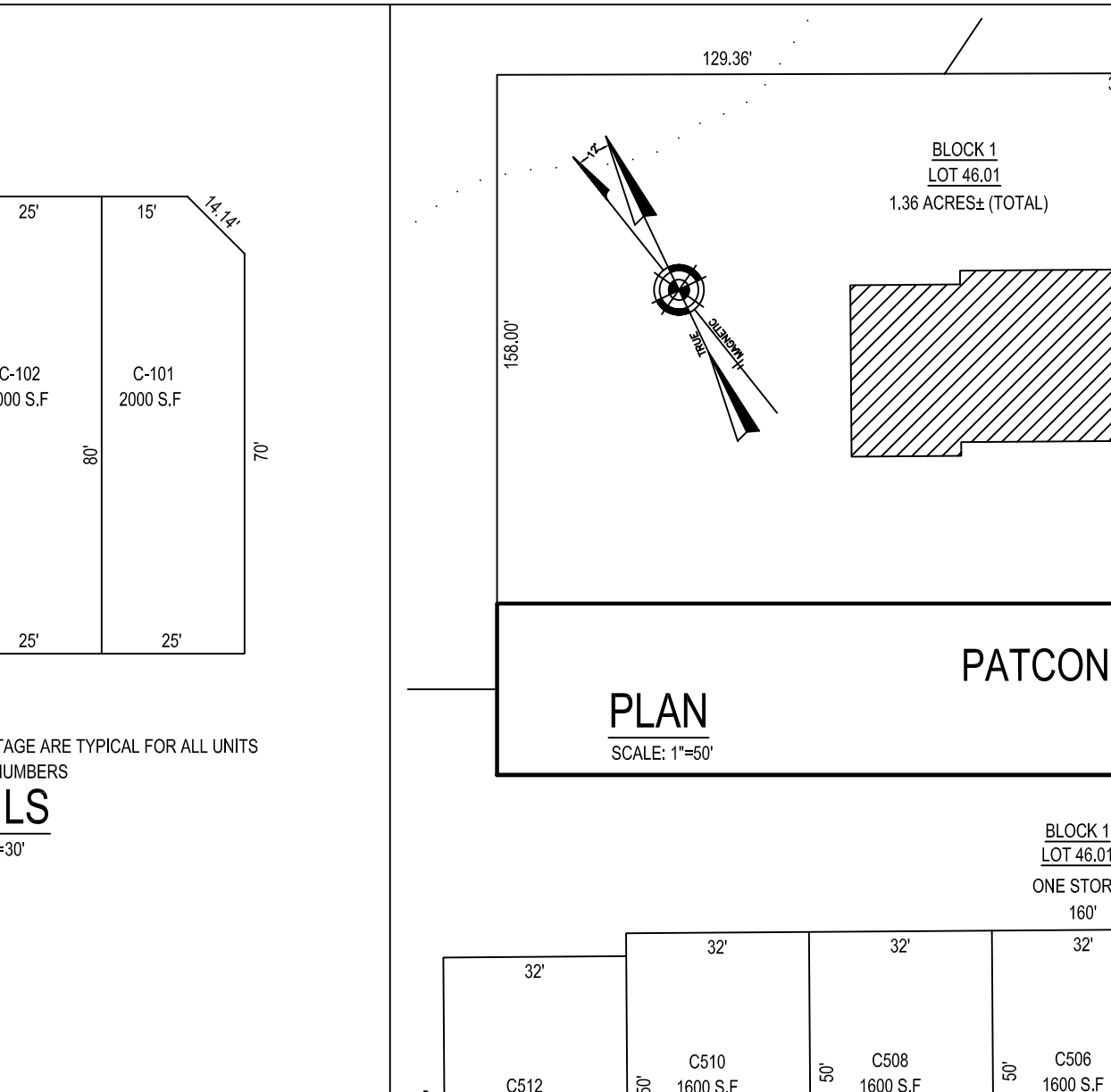
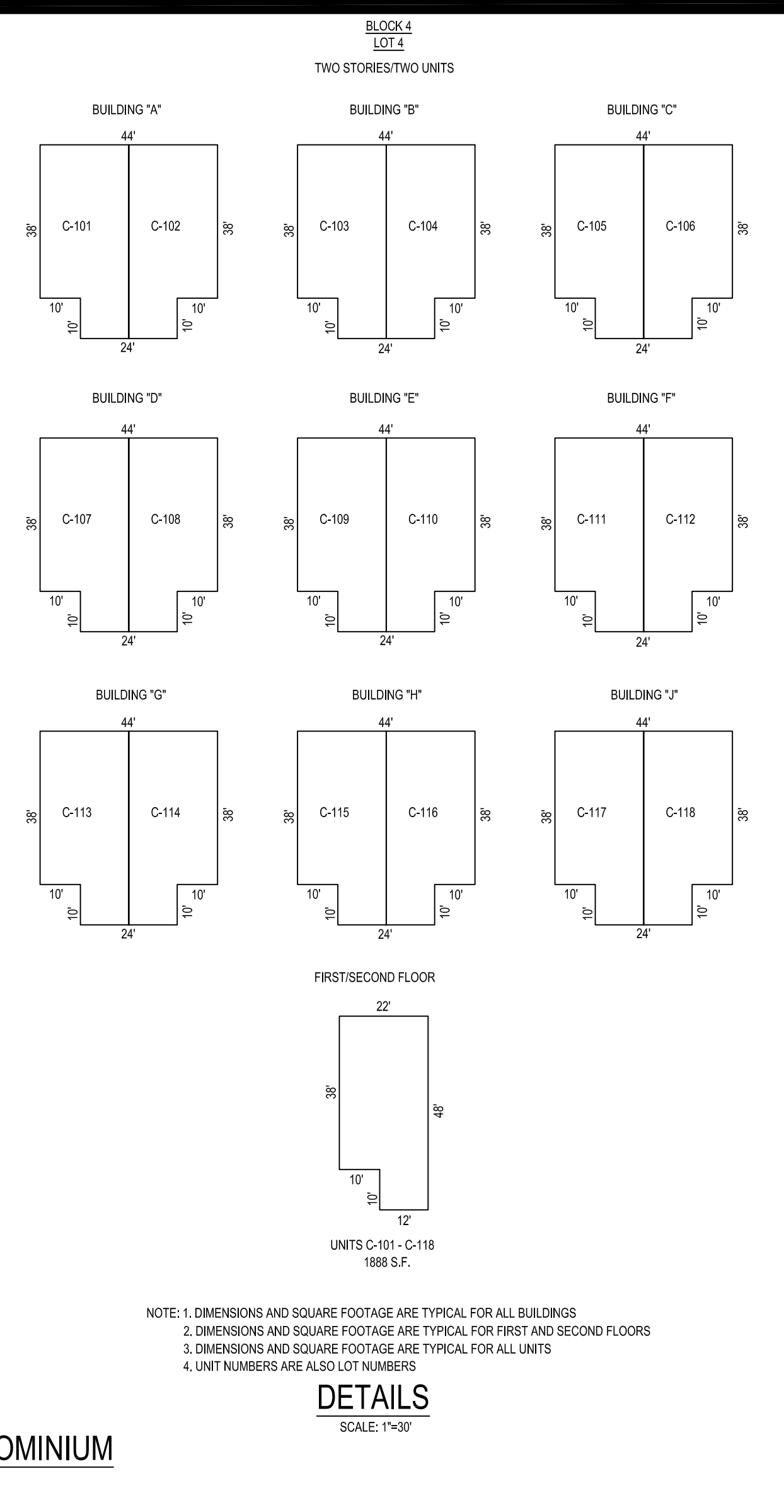
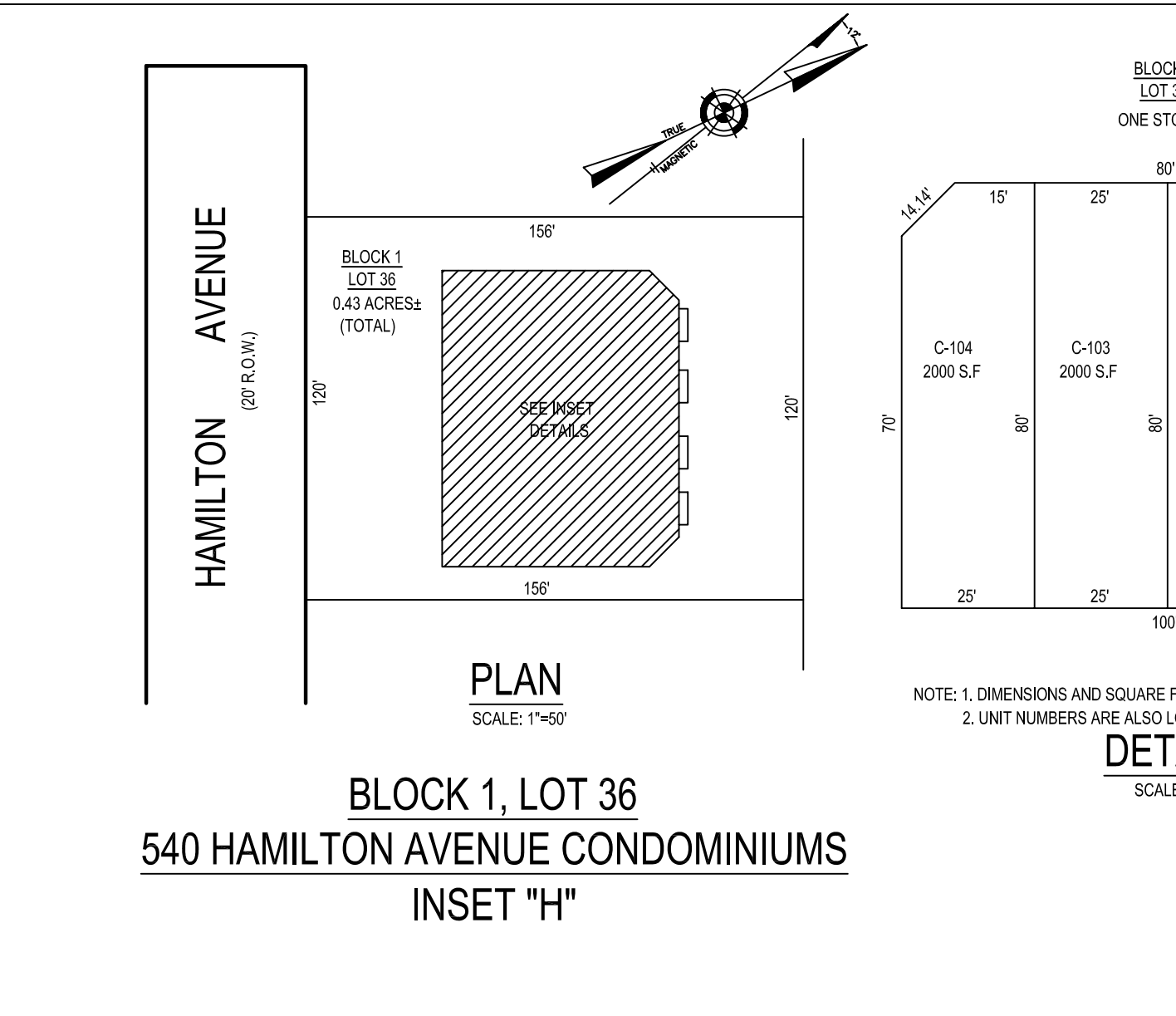
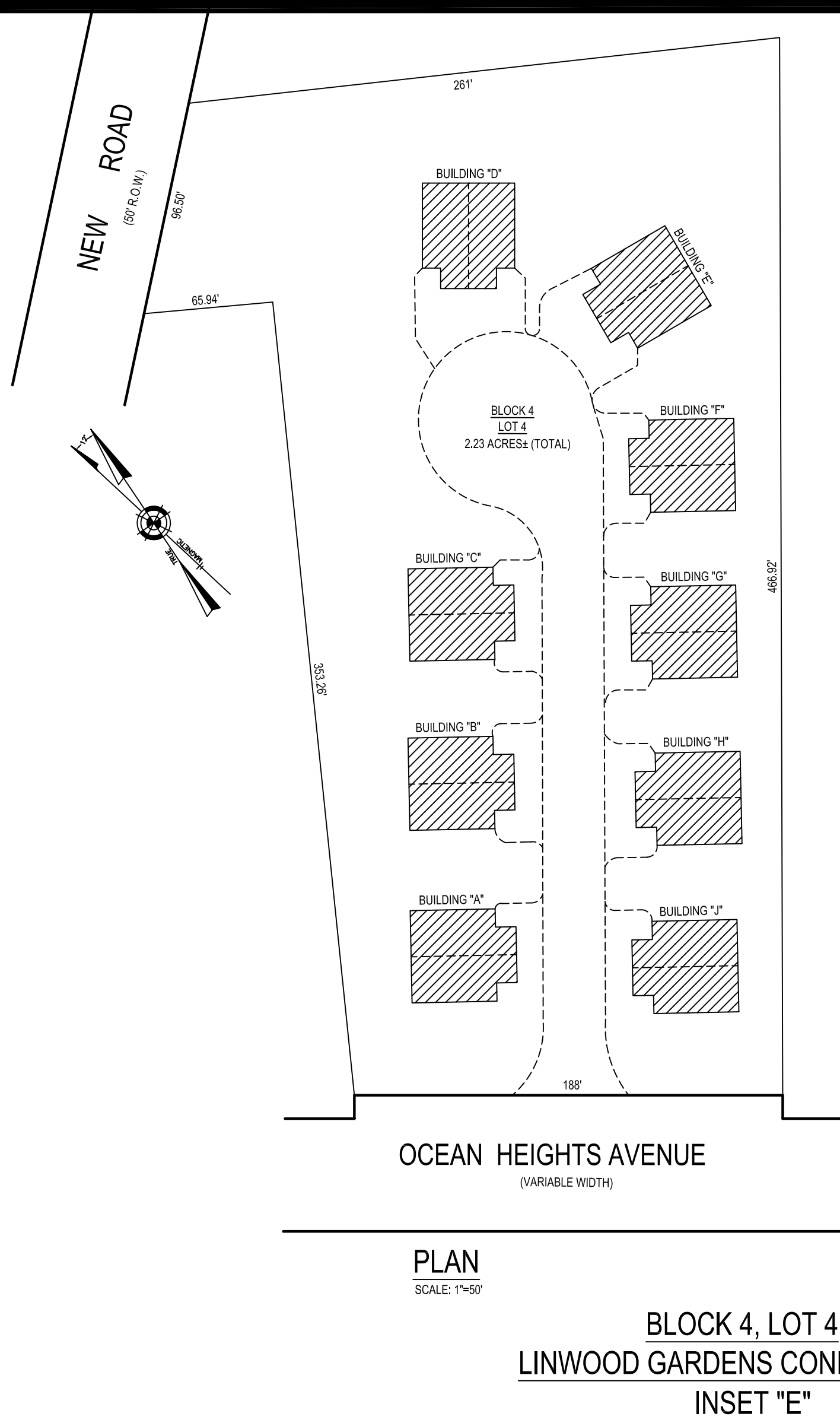
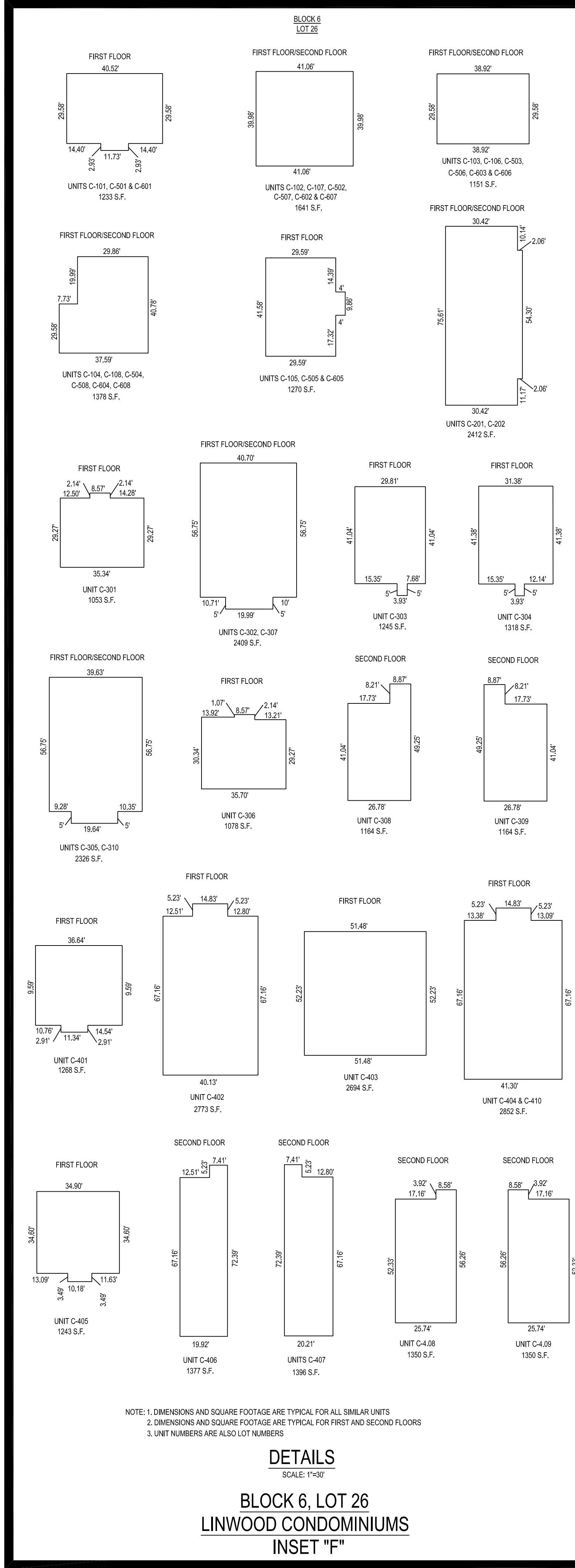
THIS SHEET WAS
FORMALLY CERTIFIED
ON MARCH 27, 2006
ASSIGNED
SERIAL #879
Signed by: James J. Coll, C.T.A.
Chief, Local Assessment Compliance
Signed by: Santo C. DiDonato, C.T.A.
Supervising Field Representative

TAX MAP
CITY OF LINWOOD
ATLANTIC COUNTY NEW JERSEY
SCALE: AS NOTED DATE: 10-1-2002

CRAIG F. REMINGTON LAND SURVEYOR LIC. NO. 23924

REMINGTON, VERNICK & WALBERG ENGINEERS
24 GA 28048700
845 N. MAIN STREET, PLEASANTVILLE, N.J. 08232
(609) 645-710, FAX (609) 645-7076
WEB SITE ADDRESS: WWW.RVWE.COM
TO SHOW CONDITIONS AS OF 3-18-2013

THESE MAPS HAVE BEEN DRAWN USING COMPUTER AIDED DRAFTING/DESIGN (CAD/D) AND COORDINATE GEOMETRY (COGO).



REVISIONS		
DATE	NAME	NO.
1/15/12	DANIEL J. GALLETTA, N.J.P.L.S.#25050	1
1/25/12	DANIEL J. GALLETTA, N.J.P.L.S.#25050	2
3/16/12	DANIEL J. GALLETTA, N.J.P.L.S.#25050	3


THIS SHEET WAS
FORMALLY CERTIFIED
ON MARCH 27, 2006
ASSIGNED
SERIAL #879
Signed by: James J. Coll, C.T.A.
Chief, Local Assessment Compliance
Signed by: Santo C. DiDonato, C.T.A.
Supervising Field Representative

CONDOMINIUM DETAILS AND DIMENSIONS
BLOCK 4, LOT 4 SEE SHEET 3
BLOCK 6, LOT 26 SEE SHEET 4
BLOCK 1, LOT 36 SEE SHEET 7
BLOCK 1, LOT 46.01 SEE SHEET 10

TAX MAP
CITY OF LINWOOD
ATLANTIC COUNTY NEW JERSEY
SCALE: AS NOTED DATE: 10-1-2002

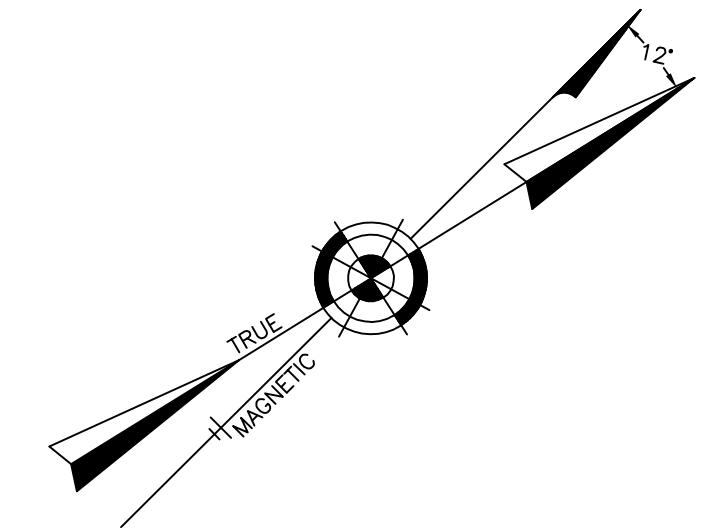
CRAIG F. REMINGTON LAND SURVEYOR LIC. NO. 23924

REMINGTON, VERNICK & WALBERG ENGINEERS
24 GA 28048700
845 N. MAIN STREET, PLEASANTVILLE, NJ 08232
(609) 645-710, FAX (609) 645-7076
WEB SITE ADDRESS: WWW.RVVE.COM
TO SHOW CONDITIONS AS OF 3-18-2013

TAX MAP
CITY OF LINWOOD
 ATLANTIC COUNTY NEW JERSEY
 SCALE: 1" = 100' DATE: 6-1-2002
CRAIG F. REMINGTON LAND SURVEYOR LIC. NO. 23924
 **REMINGTON, VERNICK & WALBERG ENGINEERS**
 845 N. MAIN STREET, PLEASANTVILLE, N.J. 08232
 (609) 645-7000 FAX (609) 645-7076
 WEB SITE ADDRESS: WWW.RVW.COM
 TO SHOW CONDITIONS AS OF 3-18-2013

THIS SHEET WAS
 FORMALLY CERTIFIED
 ON MARCH 27, 2006
 ASSIGNED
 SERIAL #879
 Signed by: James J. Coll, C.T.A.
 Chief, Local Assessment Compliance
 Signed by: Santo C. DiDonato, C.T.A.
 Supervising Field Representative

THESE MAPS HAVE BEEN DRAWN USING COMPUTER AIDED DRAFTING/DESIGN (CAD/D) AND COORDINATE GEOMETRY (COGO).



REVISIONS		
DATE	NAME	NO.
1/13/12	DANIEL J. GALLETTA, N.J.P.L.S.#29060	1
1/26/13	DANIEL J. GALLETTA, N.J.P.L.S.#29060	2
3/18/13	DANIEL J. GALLETTA, N.J.P.L.S.#29060	3

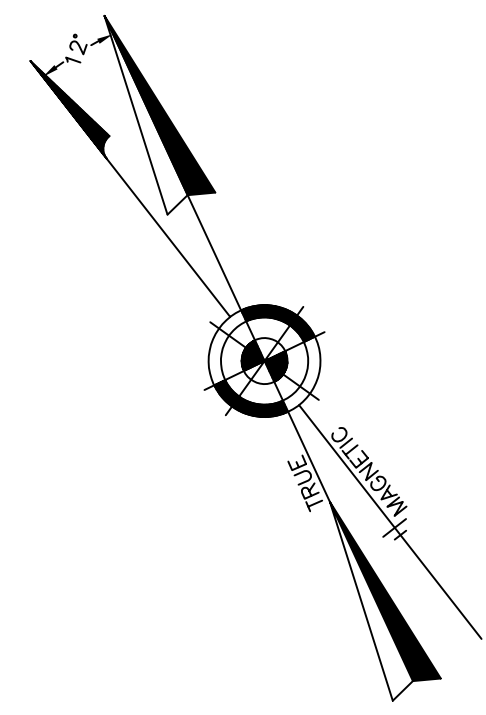
CITY OF SOMERS POINT
 ATLANTIC COUNTY

CITY OF SOMERS POINT
 ATLANTIC COUNTY



REVISIONS		
DATE	NAME	NO.
1/15/12	DANIEL J. GALLETTA, N.J.P.L.S.#28060	1
1/25/13	DANIEL J. GALLETTA, N.J.P.L.S.#28060	2
3/18/13	DANIEL J. GALLETTA, N.J.P.L.S.#28060	3

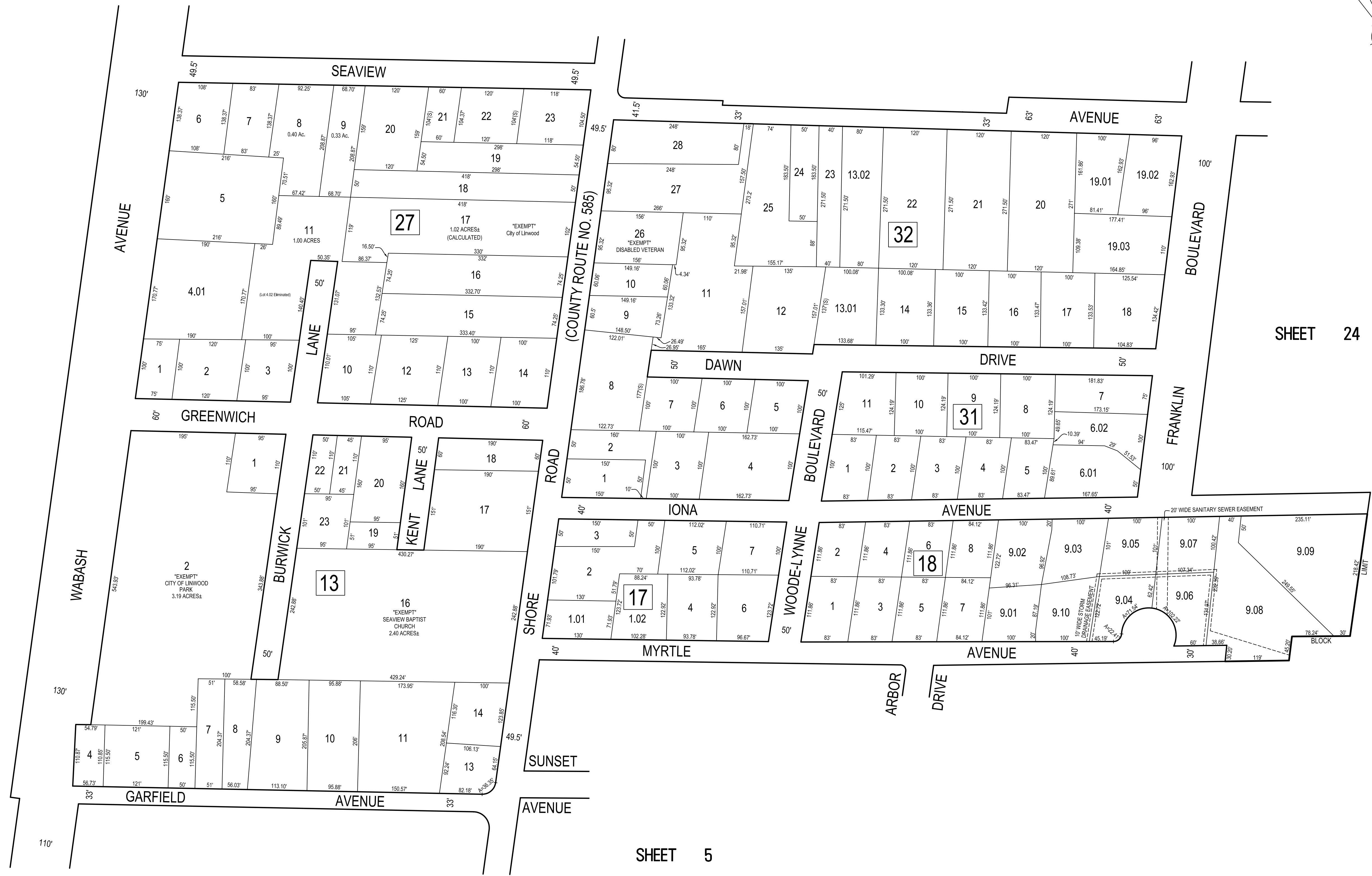
SHEET 9



SHEET 4

SHEET 24

SHEET 5

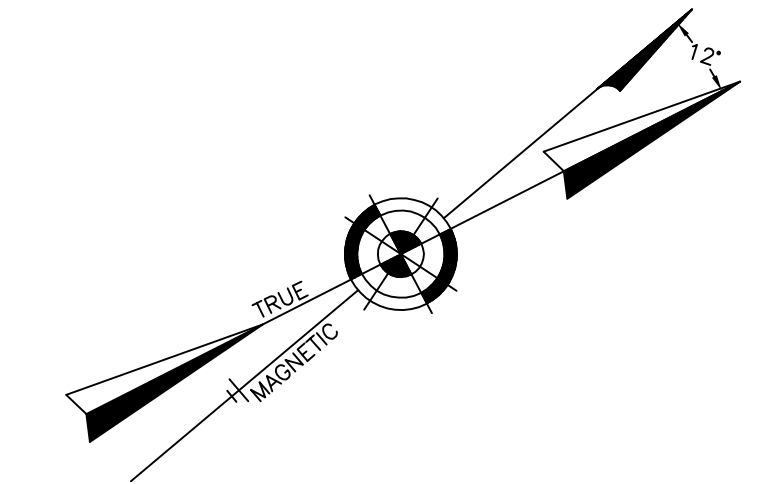


THIS SHEET WAS
FORMALLY CERTIFIED
ON MARCH 27, 2006
ASSIGNED
SERIAL #879
Signed by: James J. Coll, C.T.A.
Chief, Local Assessment Compliance
Signed by: Santo C. DiDonato, C.T.A.
Supervising Field Representative

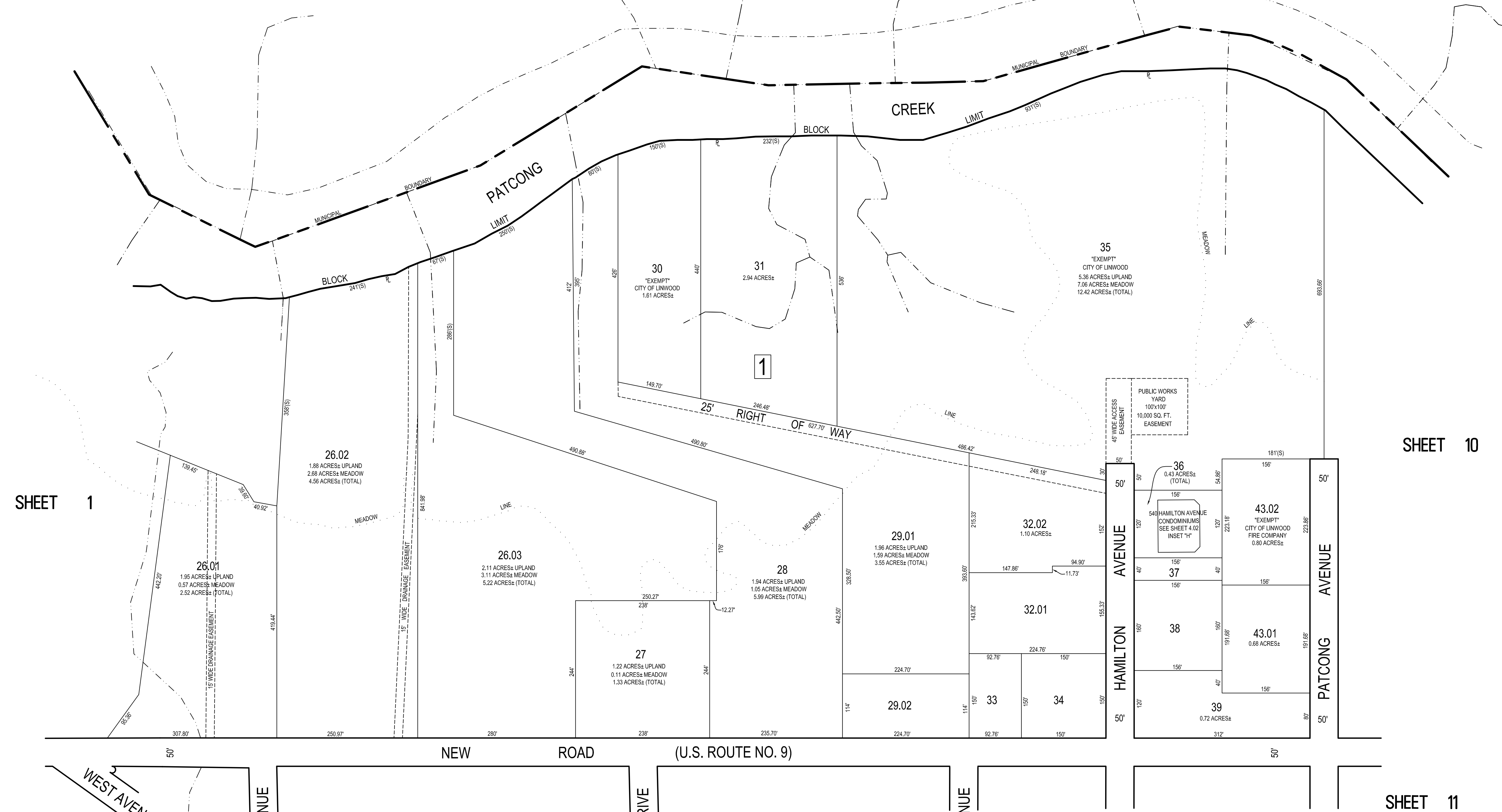
TAX MAP
CITY OF LINWOOD
ATLANTIC COUNTY NEW JERSEY
SCALE: 1" = 100' DATE: 6-1-2002
CRAIG F. REMINGTON LAND SURVEYOR LIC. NO. 23924
RV & W REMINGTON, VERNICK & WALBERG ENGINEERS
24 GA 28048700
845 N. MAIN STREET, PLEASANTVILLE, N.J. 08232
(609) 645-7100, FAX (609) 645-7076
WEB SITE ADDRESS: WWW.RVW.COM
TO SHOW CONDITIONS AS OF 3-18-2013

THESE MAPS HAVE BEEN DRAWN USING COMPUTER AIDED DRAFTING/DESIGN (CAD/D) AND COORDINATE GEOMETRY (COGO).

REVISIONS		
DATE	NAME	NO.
1/13/12	DANIEL J. GALLETTA, N.J.P.L.S.#25060	1
1/26/13	DANIEL J. GALLETTA, N.J.P.L.S.#25060	2
3/18/13	DANIEL J. GALLETTA, N.J.P.L.S.#25060	3



TOWNSHIP OF EGG HARBOR
ATLANTIC COUNTY



SHEET 1

SHEET 10

SHEET 4

SHEET 8

SHEET 11

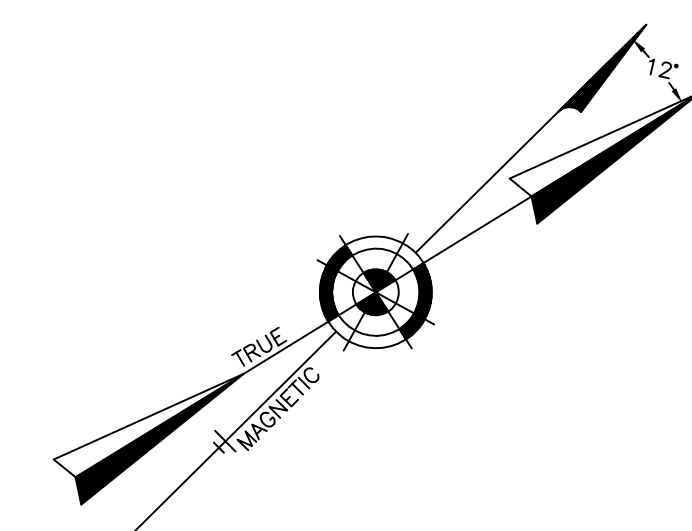
THIS SHEET WAS
FORMALLY CERTIFIED
ON MARCH 27, 2006
ASSIGNED
SERIAL #879
Signed by: James J. Coll, C.T.A.
Chief, Local Assessment Compliance
Signed by: Santo C. DiDonato, C.T.A.
Supervising Field Representative

TAX MAP
CITY OF LINWOOD
ATLANTIC COUNTY NEW JERSEY
SCALE: 1" = 100' DATE: 6-1-2002
CRAIG F. REMINGTON LAND SURVEYOR LIC. NO. 23924
24 GA 28048700
RV & W REMINGTON, VERNICK & WALBERG ENGINEERS
845 N. MAIN STREET, PLEASANTVILLE, N.J. 08232
(609) 645-7100, FAX (609) 645-7076
WEB SITE ADDRESS: WWW.RVE.COM
TO SHOW CONDITIONS AS OF 3-18-2013

THESE MAPS HAVE BEEN DRAWN USING COMPUTER AIDED DRAFTING/DESIGN (CAD/D) AND COORDINATE GEOMETRY (COGO).

REVISIONS		
DATE	NAME	NO.
1/13/12	DAMEL J. GALLETTA, N.J.P.L.S.#25050	1
1/28/13	DAMEL J. GALLETTA, N.J.P.L.S.#25050	2
3/18/13	DAMEL J. GALLETTA, N.J.P.L.S.#25050	3

SHEET 7



SHEET 4

SHEET 11

SHEET 9

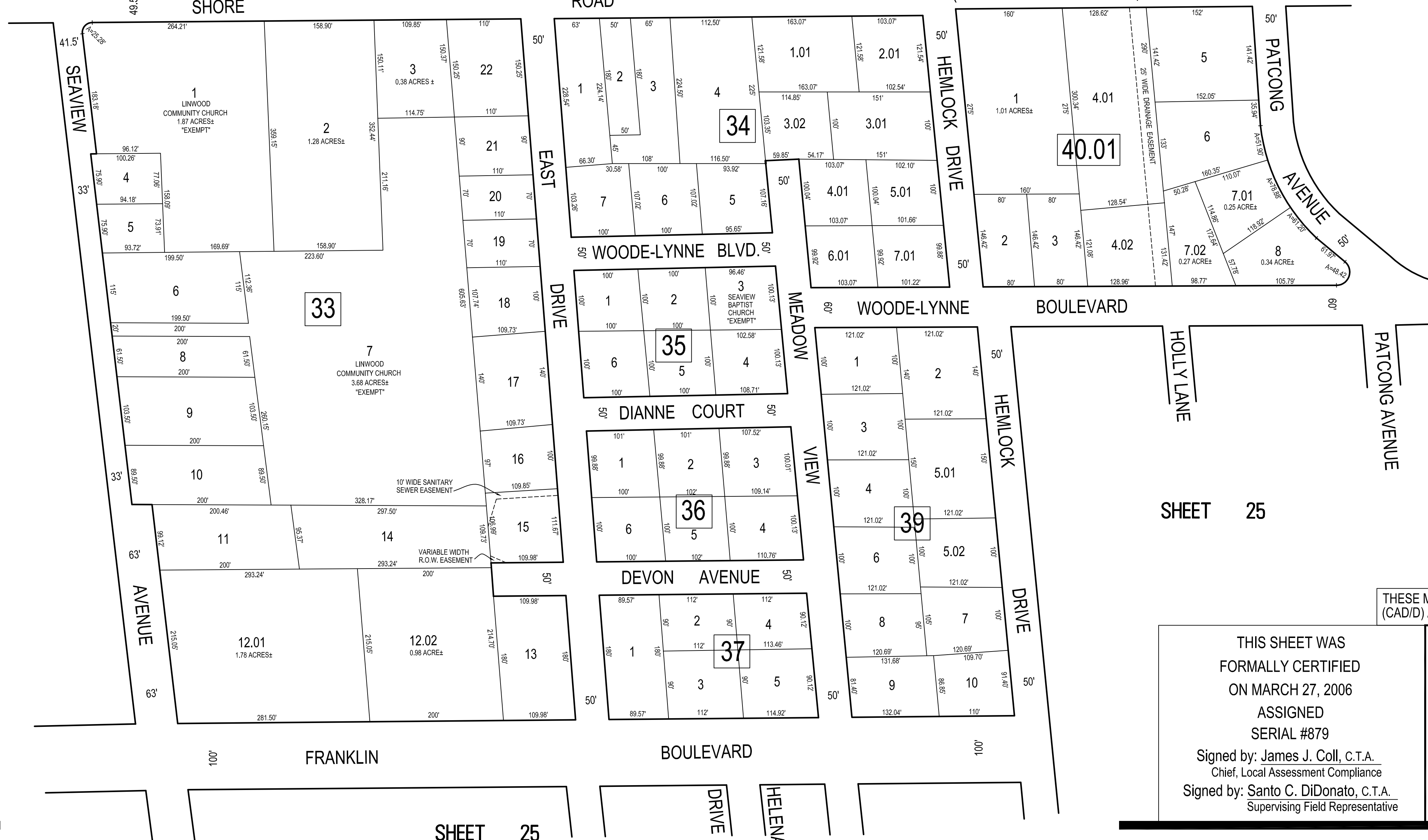
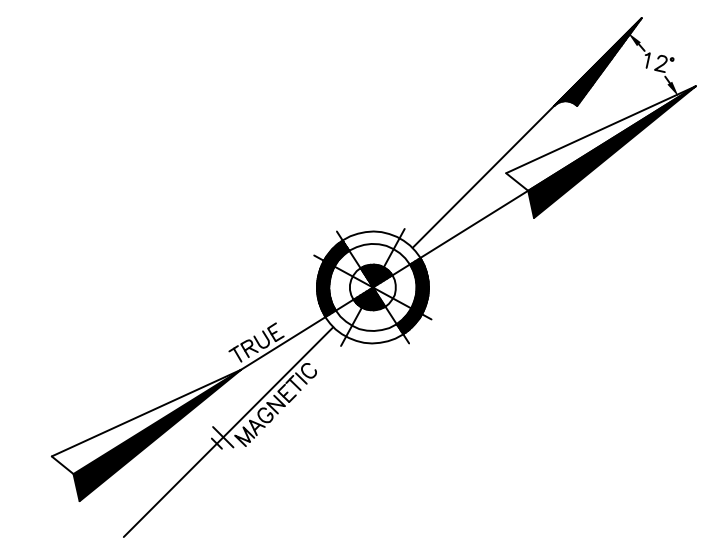
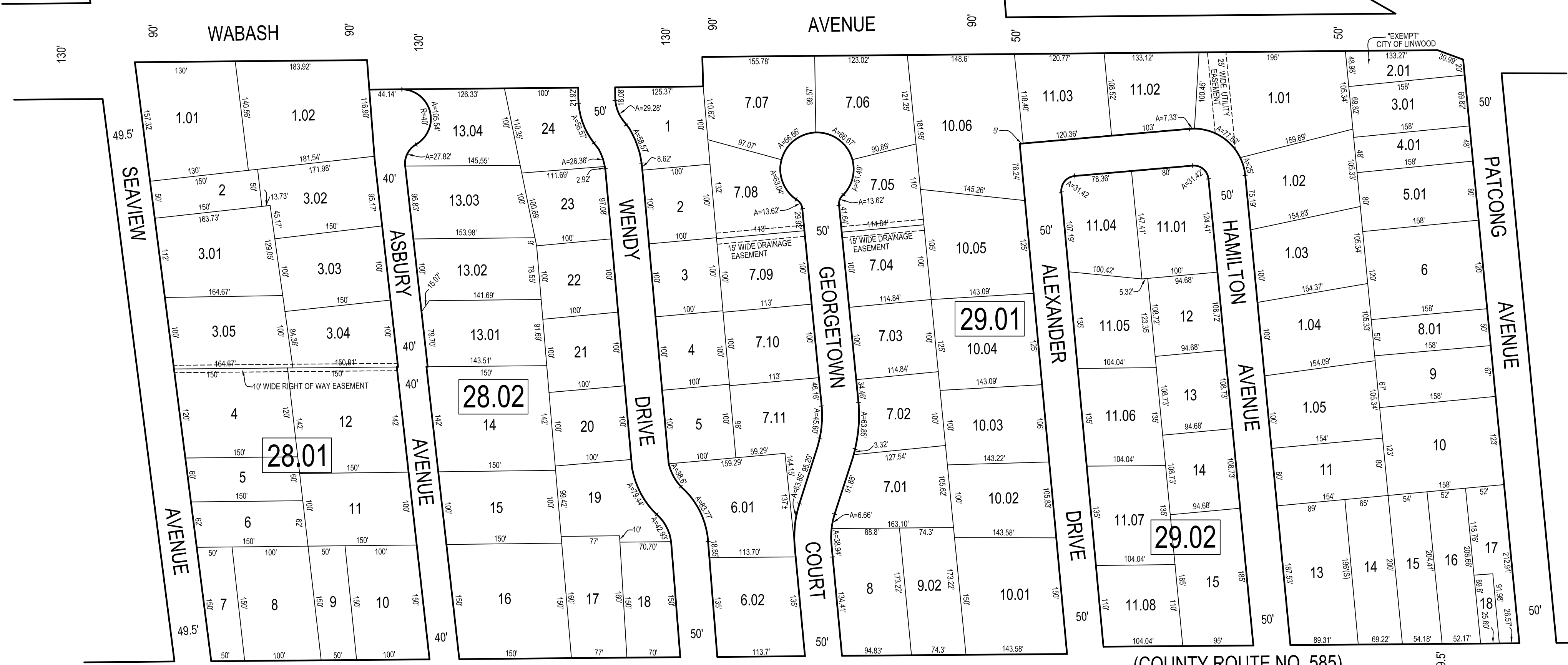


THIS SHEET WAS
FORMALLY CERTIFIED
ON MARCH 27, 2006
ASSIGNED
SERIAL #879
Signed by: James J. Coll, C.T.A.
Chief, Local Assessment Compliance
Signed by: Santo C. DiDonato, C.T.A.
Supervising Field Representative

TAX MAP
CITY OF LINWOOD
ATLANTIC COUNTY NEW JERSEY
SCALE: 1" = 100' DATE: 6-1-2002
CRAIG F. REMINGTON LAND SURVEYOR LIC. NO. 23924
24 GA 28048700
RV & W REMINGTON, VERNICK & WALBERG ENGINEERS
845 N. MAIN STREET, PLEASANTVILLE, N.J. 08232
(609) 645-7100, FAX (609) 645-7076
WEB SITE ADDRESS: WWW.RVE.COM
TO SHOW CONDITIONS AS OF 3-18-2013

THESE MAPS HAVE BEEN DRAWN USING COMPUTER AIDED DRAFTING/DESIGN (CAD/D) AND COORDINATE GEOMETRY (COCO).

REVISIONS		
DATE	NAME	NO.
1/13/12	DANIEL J. GALLETTA, N.J.P.L.S.#25060	1
1/26/13	DANIEL J. GALLETTA, N.J.P.L.S.#25060	2
3/16/13	DANIEL J. GALLETTA, N.J.P.L.S.#25060	3



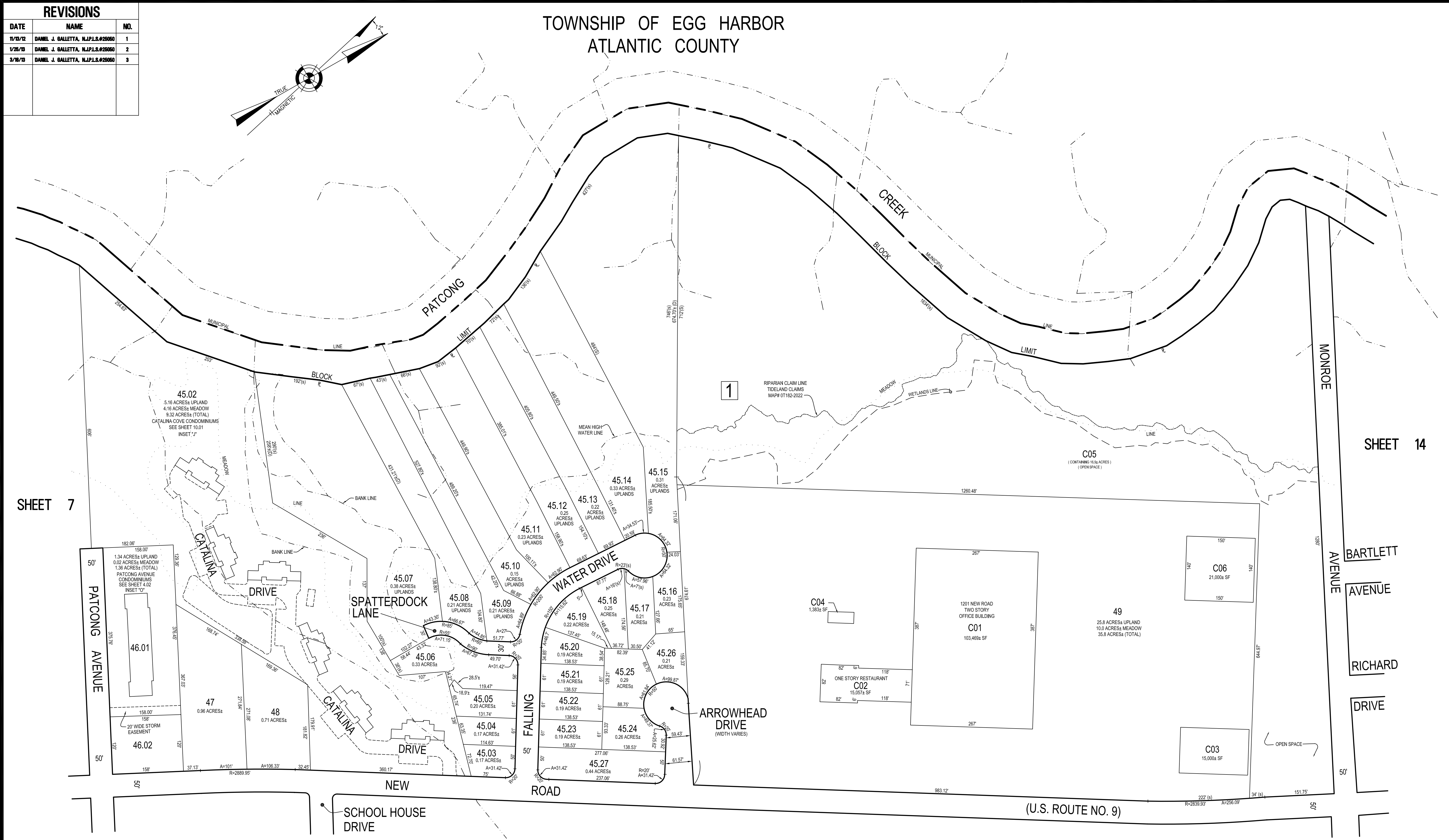
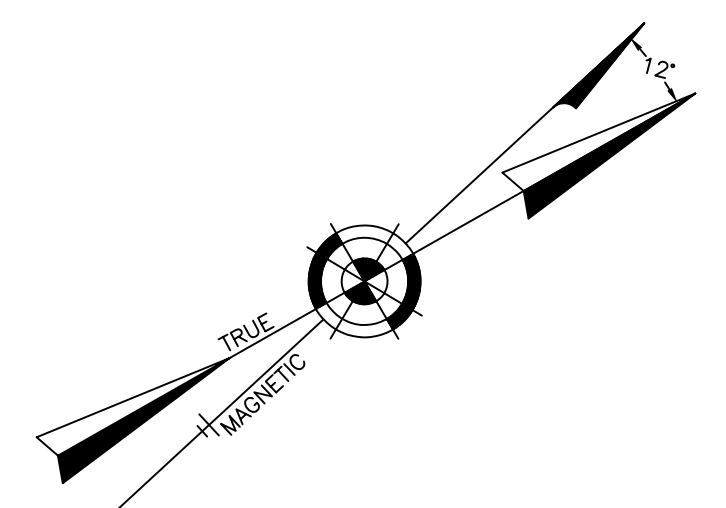
THESE MAPS HAVE BEEN DRAWN USING COMPUTER AIDED DRAFTING/DESIGN (CAD/D) AND COORDINATE GEOMETRY (COGO).

THIS SHEET WAS
FORMALLY CERTIFIED
ON MARCH 27, 2006
ASSIGNED
SERIAL #879
Signed by: James J. Coll, C.T.A.
Chief, Local Assessment Compliance
Signed by: Santo C. DiDonato, C.T.A.
Supervising Field Representative

TAX MAP
CITY OF LINWOOD
ATLANTIC COUNTY NEW JERSEY
SCALE: 1" = 100' DATE: 6-1-2002
CRAIG F. REMINGTON LAND SURVEYOR LIC. NO. 23924
24 GA 28048700
REMINGTON, VERNICK & WALBERG ENGINEERS
845 N. MAIN STREET, PLEASANTVILLE, N.J. 08232
(609) 645-7000 FAX (609) 645-7076
WEB SITE ADDRESS: WWW.RVE.COM
TO SHOW CONDITIONS AS OF 3-18-2013

REVISIONS		
DATE	NAME	NO.
1/13/12	DAMEL J. GALLETTA, N.J.P.L.S.#28060	1
1/26/13	DAMEL J. GALLETTA, N.J.P.L.S.#28060	2
3/18/13	DAMEL J. GALLETTA, N.J.P.L.S.#28060	3

TOWNSHIP OF EGG HARBOR
ATLANTIC COUNTY



SHEET 7

SHEET 14

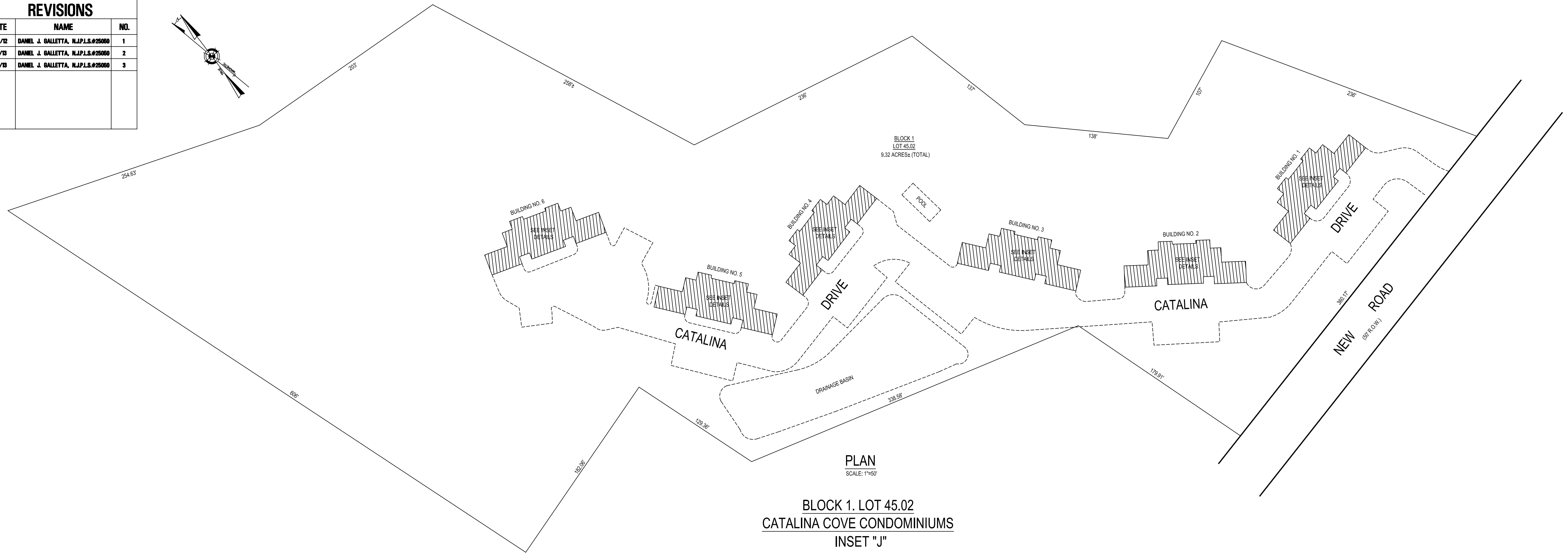
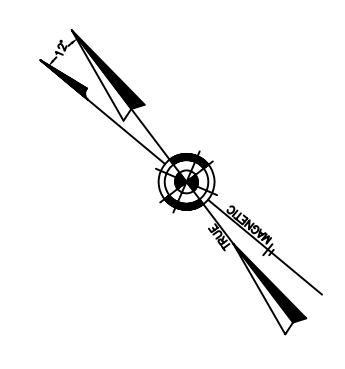
SHEET 11

THIS SHEET WAS
FORMALLY CERTIFIED
ON MARCH 27, 2006
ASSIGNED
SERIAL #879
Signed by: James J. Coll, C.T.A.
Chief, Local Assessment Compliance
Signed by: Santo C. DiDonato, C.T.A.
Supervising Field Representative

TAX MAP
CITY OF LINWOOD
ATLANTIC COUNTY NEW JERSEY
SCALE: 1" = 100' DATE: 6-1-2002
CRAIG F. REMINGTON LAND SURVEYOR LIC. NO. 23924
RV & W REMINGTON, VERNICK & WALBERG ENGINEERS
24 GA 28048700
845 N. MAIN STREET, PLEASANTVILLE, N.J. 08232
(609) 645-7000, FAX (609) 645-7076
WEB SITE ADDRESS: WWW.RVW.COM
TO SHOW CONDITIONS AS OF 3-18-2013

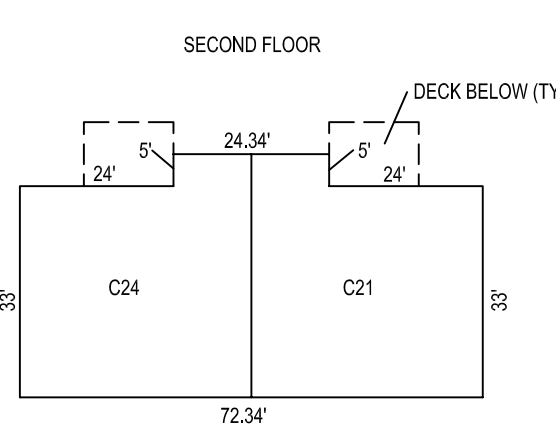
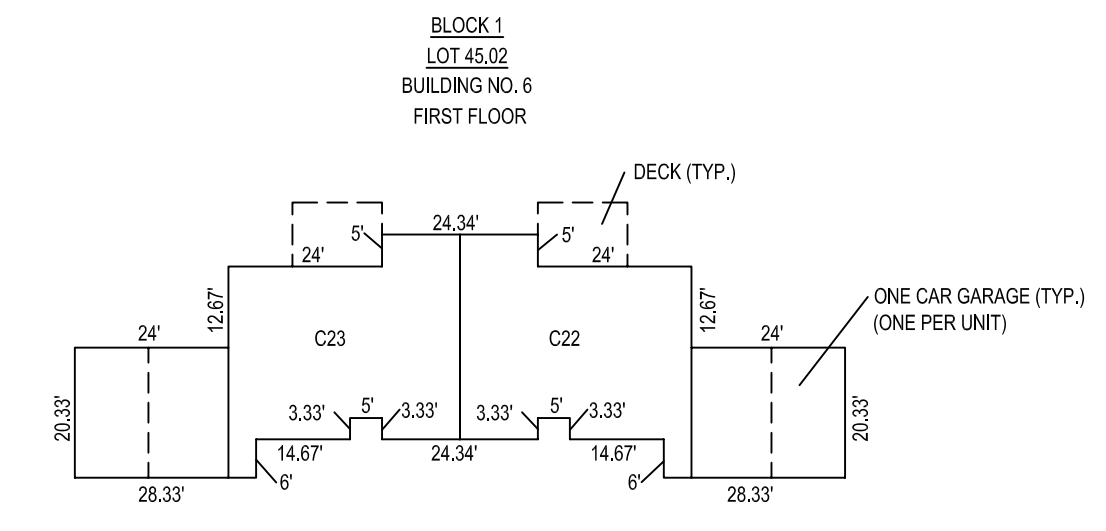
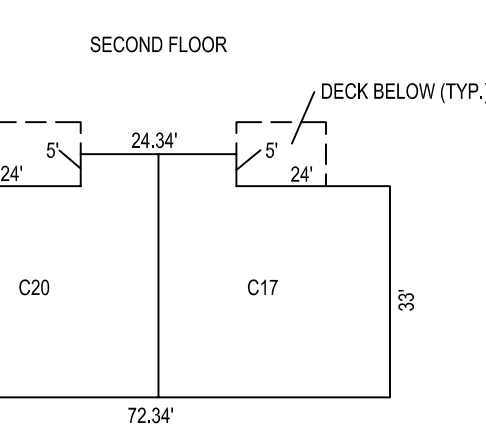
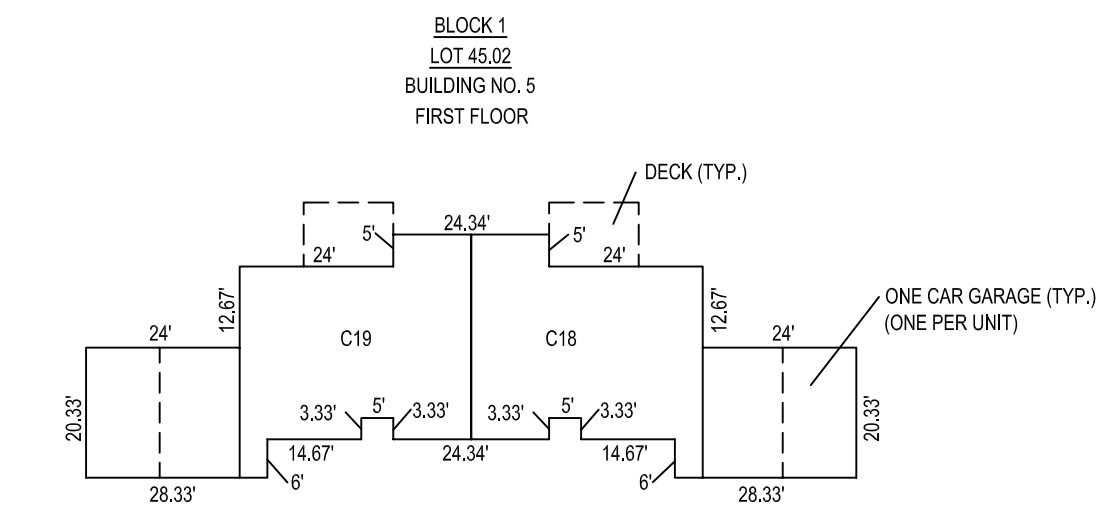
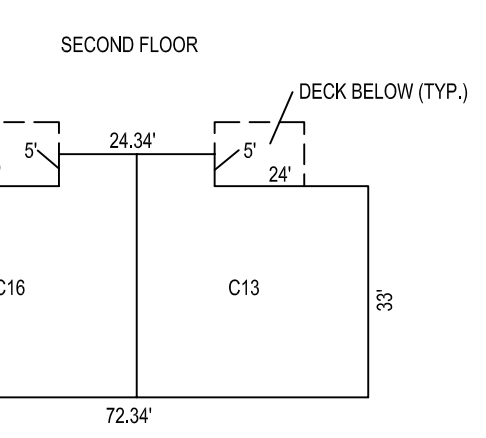
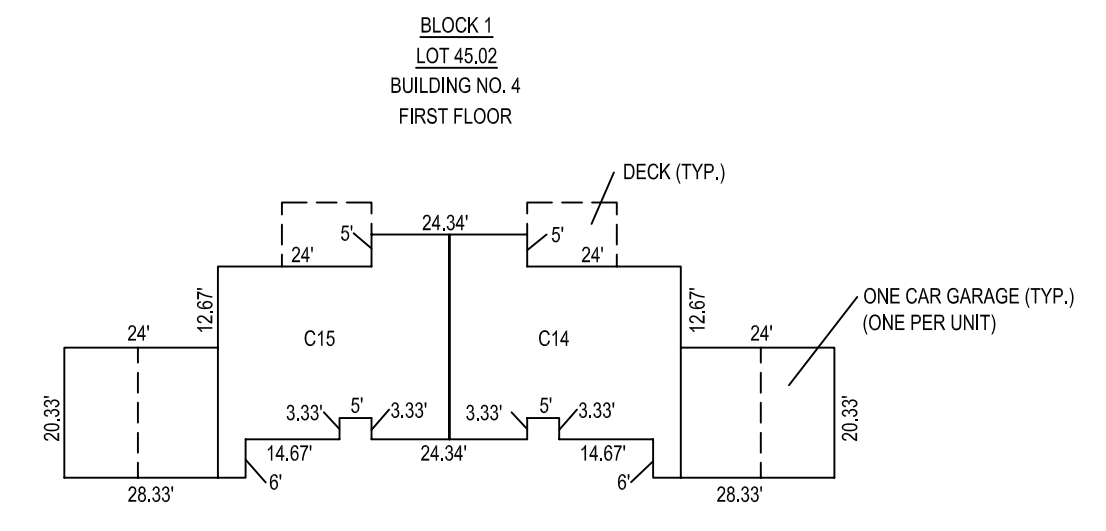
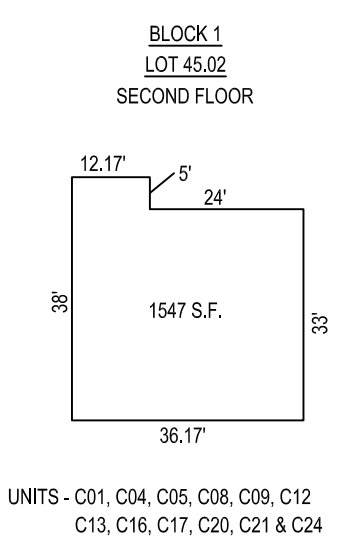
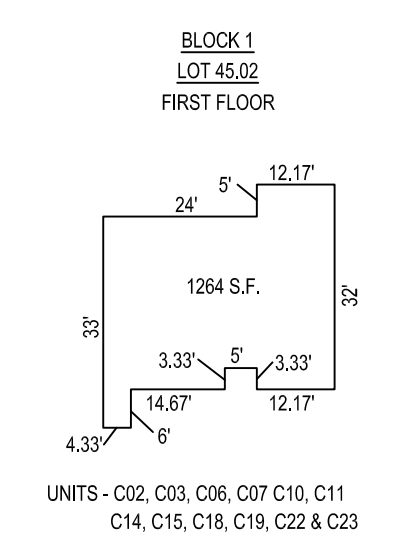
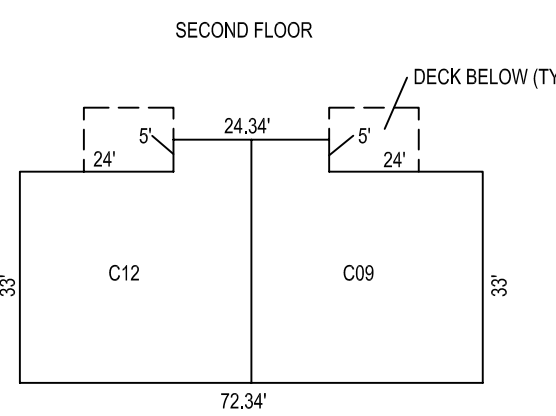
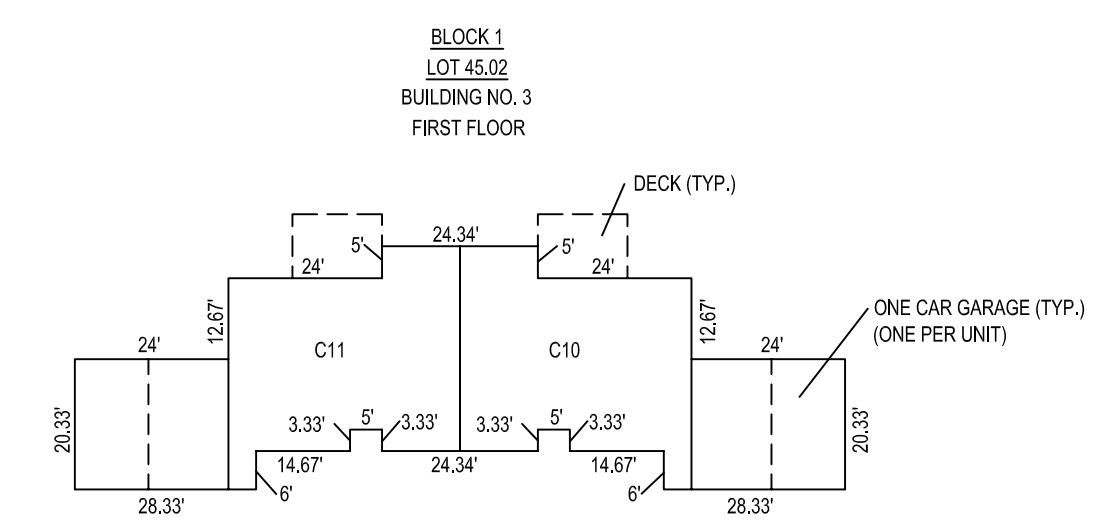
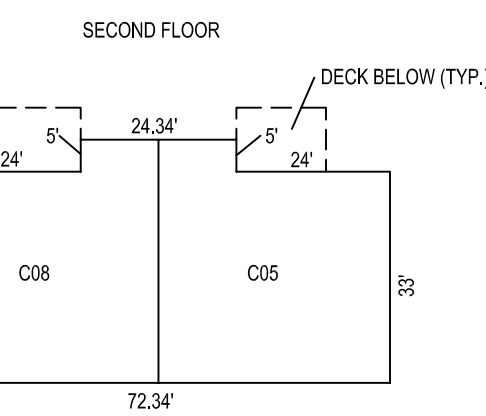
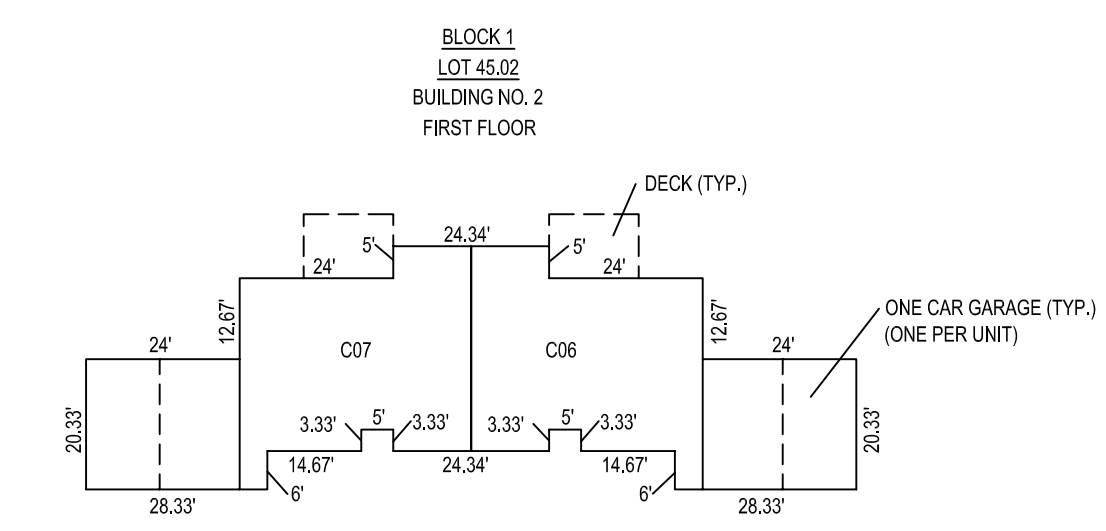
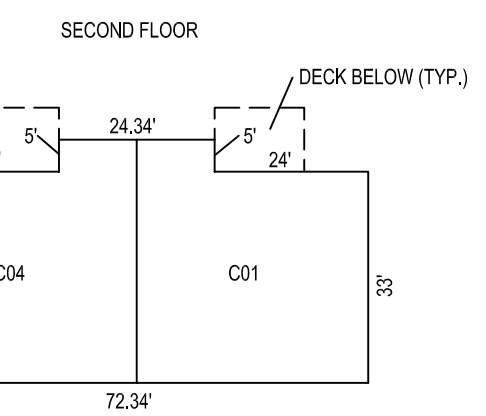
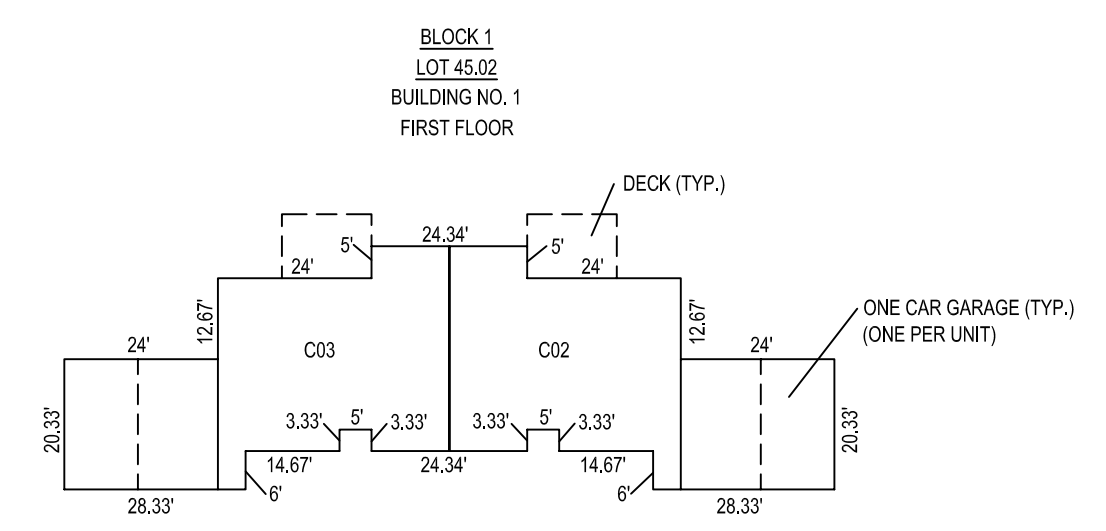
THESE MAPS HAVE BEEN DRAWN USING COMPUTER AIDED DRAFTING/DESIGN (CAD/D) AND COORDINATE GEOMETRY (COGO).

REVISIONS		
DATE	NAME	NO.
11/15/12	DANIEL J. BALLETTA, N.J.P.L.S.#25060	1
1/26/13	DANIEL J. BALLETTA, N.J.P.L.S.#25060	2
3/18/13	DANIEL J. BALLETTA, N.J.P.L.S.#25060	3



PLAN
SCALE: 1"=60'

BLOCK 1, LOT 45.02
CATALINA COVE CONDOMINIUMS
INSET "J"



NOTE: 1. DIMENSIONS AND SQUARE FOOTAGE ARE TYPICAL FOR SIMILAR UNITS
2. UNIT NUMBERS ARE ALSO LOT NUMBERS

DETAILS
SCALE: 1"=30'

CONDOMINIUM DETAILS AND DIMENSIONS
BLOCK 1, LOT 45.02
SEE SHEET 10

DETAIL
SCALE: 1"=30'

THESE MAPS HAVE BEEN DRAWN USING COMPUTER AIDED DRAFTING/DESIGN (CAD/D) AND COORDINATE GEOMETRY (COGO).

THIS SHEET WAS
FORMALLY CERTIFIED
ON MARCH 27, 2006
ASSIGNED
SERIAL #879
Signed by: James J. Coll, C.T.A.
Chief, Local Assessment Compliance
Signed by: Santo C. DiDonato, C.T.A.
Supervising Field Representative

TAX MAP
CITY OF LINWOOD
ATLANTIC COUNTY NEW JERSEY
SCALE: AS NOTED DATE: 6-1-2002

CRAIG F. REMINGTON LAND SURVEYOR LIC. NO. 23924

REMINGTON, VERNICK & WALBERG ENGINEERS
24 GA 28048700
845 N. MAIN STREET, PLEASANTVILLE, N.J. 08232
(609) 645-710, FAX (609) 645-7076
WEB SITE ADDRESS: WWW.RVWE.COM
TO SHOW CONDITIONS AS OF 3-18-2013

SHEET 7

SHEET 10

(U.S. ROUTE NO. 9)

SHEET 14

MONROE AVENUE

TABOR AVENUE

SHEET 15

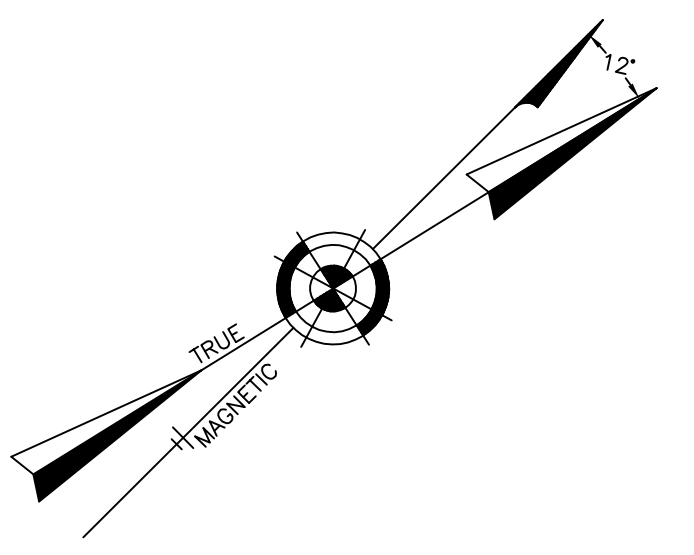
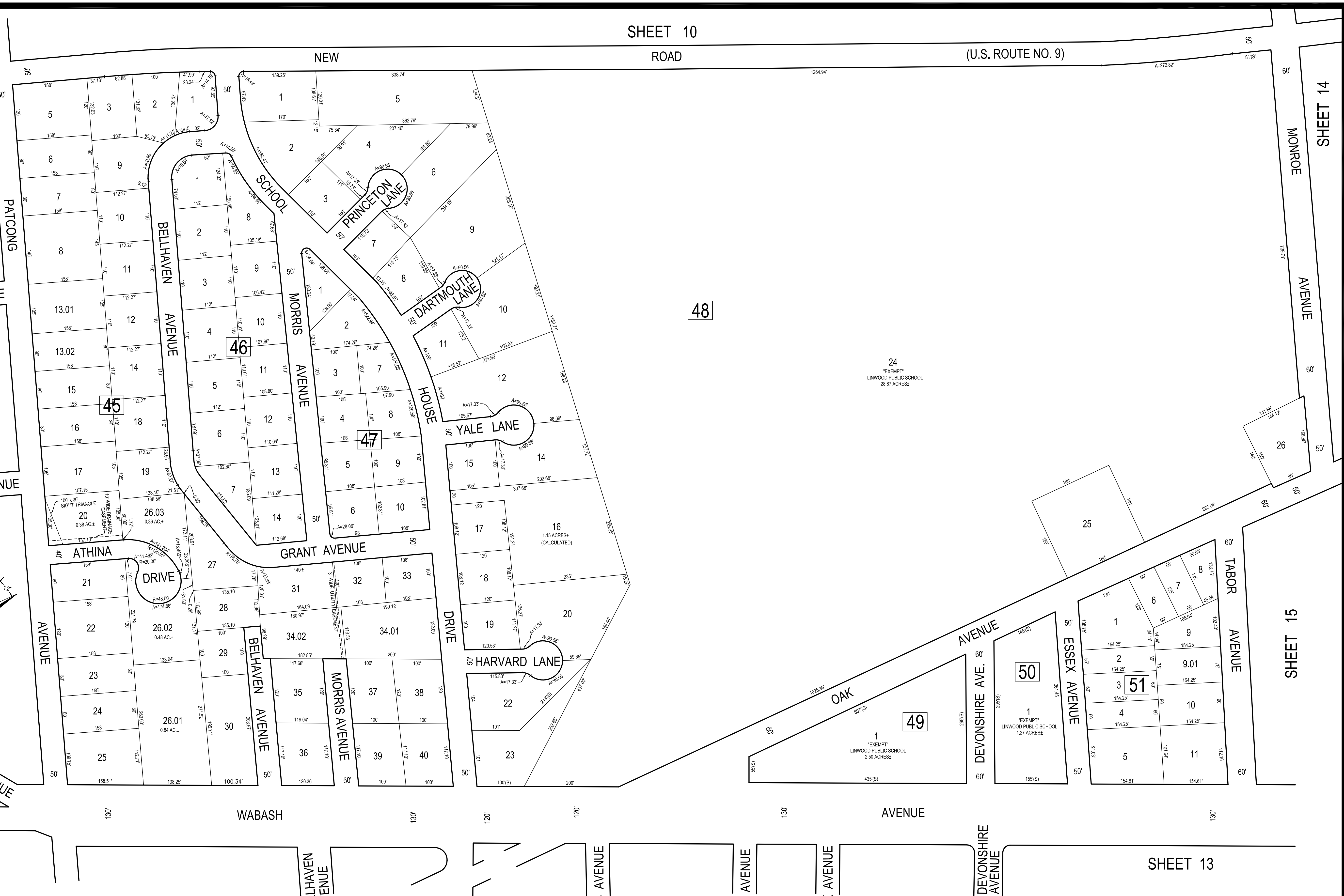
REVISIONS		
DATE	NAME	NO.
1/13/12	DANIEL J. GALLETTA, N.J.P.L.S.#25050	1
1/28/13	DANIEL J. GALLETTA, N.J.P.L.S.#25050	2
3/18/13	DANIEL J. GALLETTA, N.J.P.L.S.#25050	3

SHEET 8

ADAMS AVENUE

GRANT AVENUE

WEST AVENUE



48

45

46

47

49

50

51

24
EXEMPT
LINWOOD PUBLIC SCHOOL
28.87 ACRES±

1
EXEMPT
LINWOOD PUBLIC SCHOOL
2.50 ACRES±

1
EXEMPT
LINWOOD PUBLIC SCHOOL
1.77 ACRES±

SHEET 12

SHEET 13

THESE MAPS HAVE BEEN DRAWN USING COMPUTER AIDED DRAFTING/DESIGN (CAD/D) AND COORDINATE GEOMETRY (COGO).

THIS SHEET WAS
FORMALLY CERTIFIED
ON MARCH 27, 2006
ASSIGNED
SERIAL #879
Signed by: James J. Coll, C.T.A.
Chief, Local Assessment Compliance
Signed by: Santo C. DiDonato, C.T.A.
Supervising Field Representative

TAX MAP
CITY OF LINWOOD
ATLANTIC COUNTY NEW JERSEY
SCALE: 1" = 100' DATE: 6-1-2002

CRAIG F. REMINGTON LAND SURVEYOR LIC. NO. 23924

RV & W REMINGTON, VERNICK & WALBERG ENGINEERS
24 GA 28048700
845 N. MAIN STREET, PLEASANTVILLE, N.J. 08232
(609) 645-7000, FAX (609) 645-7076
WEB SITE ADDRESS: WWW.RVW.COM

TO SHOW CONDITIONS AS OF 3-18-2013

REVISIONS

DATE	NAME	NO.
1/10/12	DANIEL J. GALLETTA, N.J.P.L.S.#28060	1
1/26/13	DANIEL J. GALLETTA, N.J.P.L.S.#28060	2
3/18/13	DANIEL J. GALLETTA, N.J.P.L.S.#28060	3

SHEET 13



SHEET 11

SCHOOL HOUSE DR.

MORRIS AVE.

BELHAVEN AVE.

AVENUE

WABASH

AVENUE

DEVONSHIRE

WOODSTOCK AVENUE

IRELAND AVENUE

SOMERS AVENUE

MORRIS AVENUE

BELHAVEN AVENUE

PATCONG AVENUE

SHEET 9

(COUNTY ROUTE NO. 585) ROAD

CAMBRIDGE

BERKSHIRE

ARLINGTON

BALFOUR

CHELTENHAM BOULEVARD

WOOD-LYNN

PATCONG AVENUE

PATCONG AVENUE

BOULEVARD

BOULEVARD

PATCONG AVE.

SHEET 25

BOULEVARD

FRANKLIN

BOULEVARD

AVENUE

AVENUE

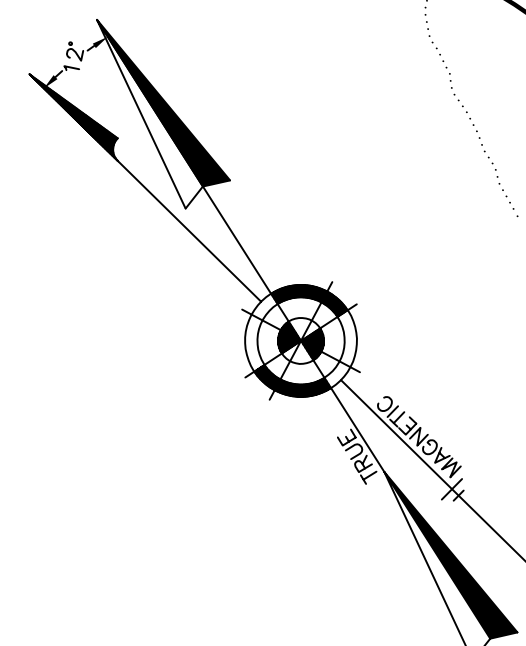
AVENUE

AVENUE

AVENUE

AVENUE

SHEET 26



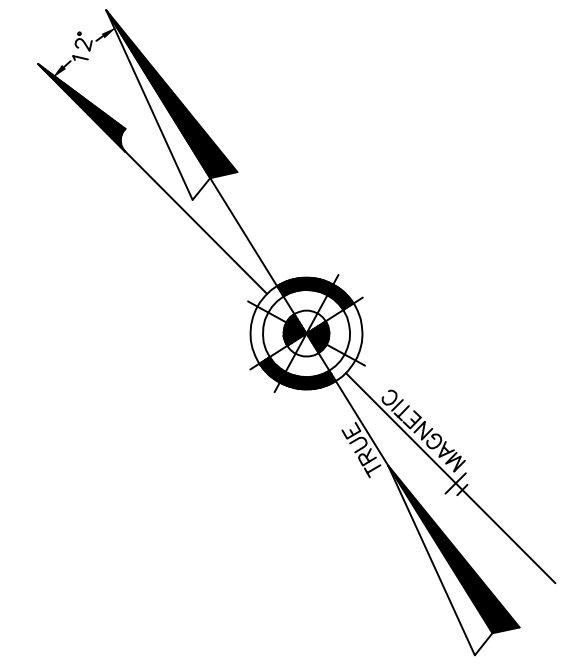
THESE MAPS HAVE BEEN DRAWN USING COMPUTER AIDED DRAFTING/DESIGN (CAD/D) AND COORDINATE GEOMETRY (COGO).

THIS SHEET WAS
FORMALLY CERTIFIED
ON MARCH 27, 2006
ASSIGNED
SERIAL #879
Signed by: James J. Coll, C.T.A.
Chief, Local Assessment Compliance
Signed by: Santo C. DiDonato, C.T.A.
Supervising Field Representative

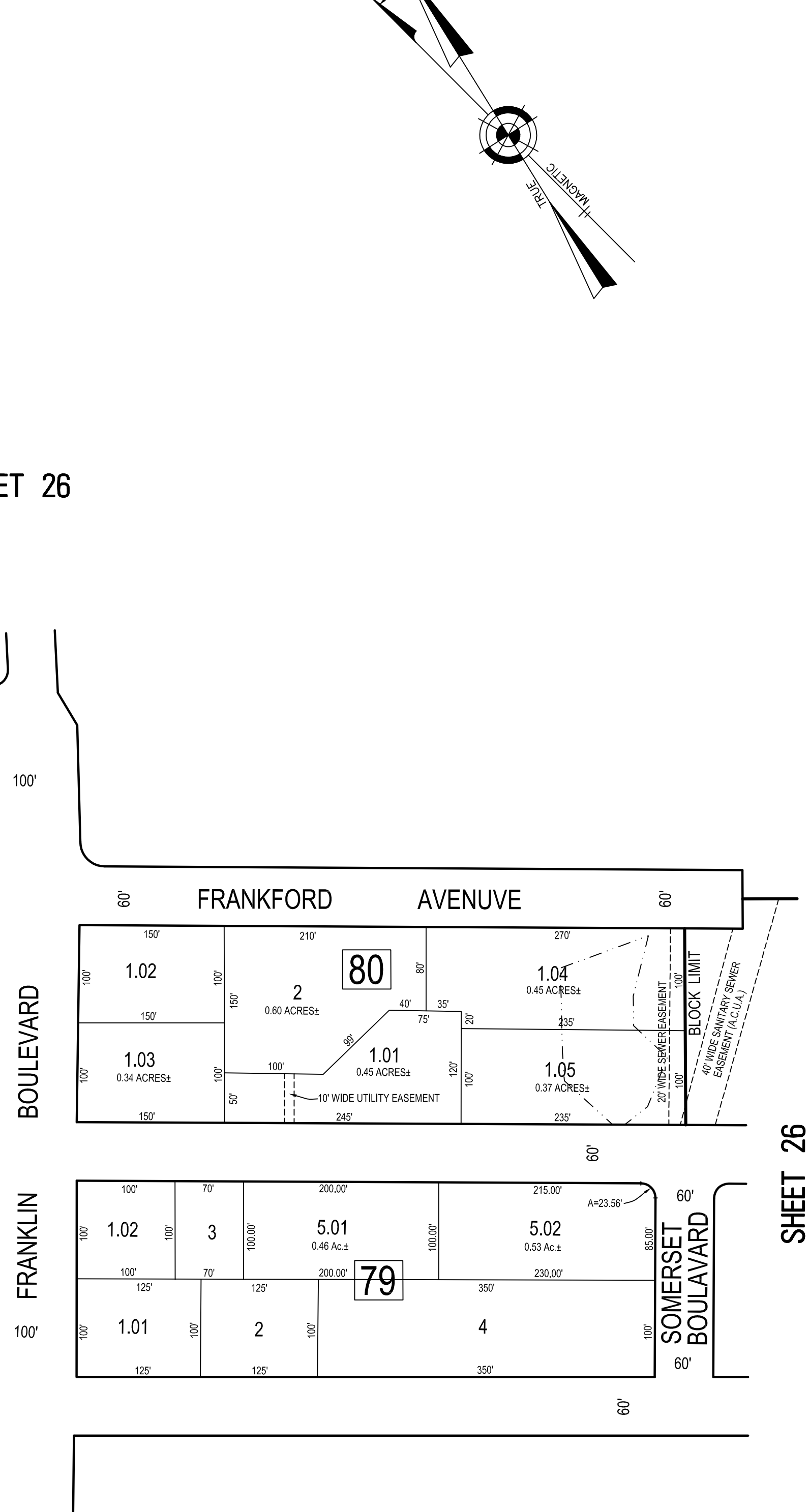
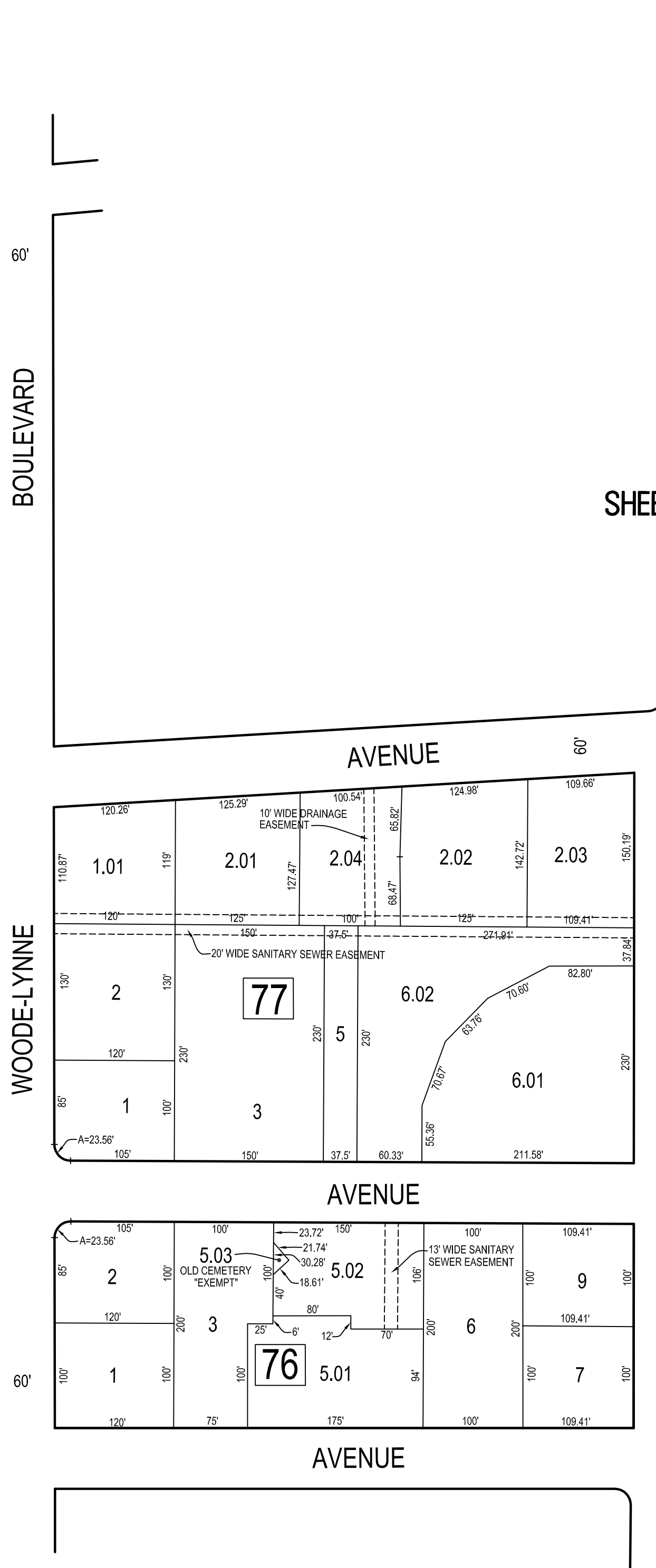
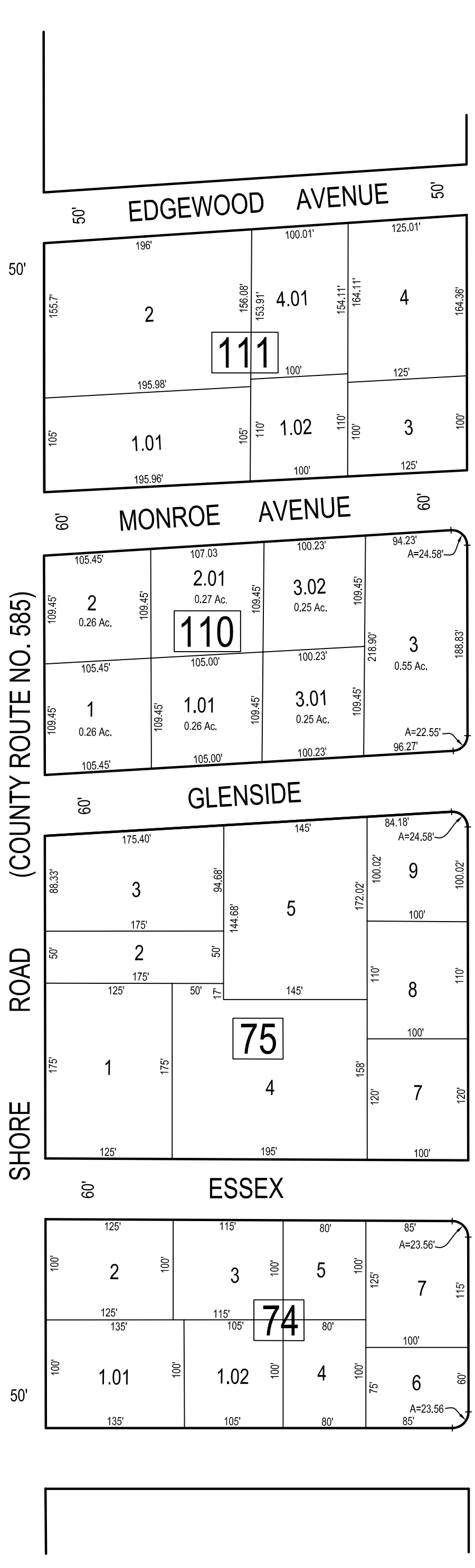
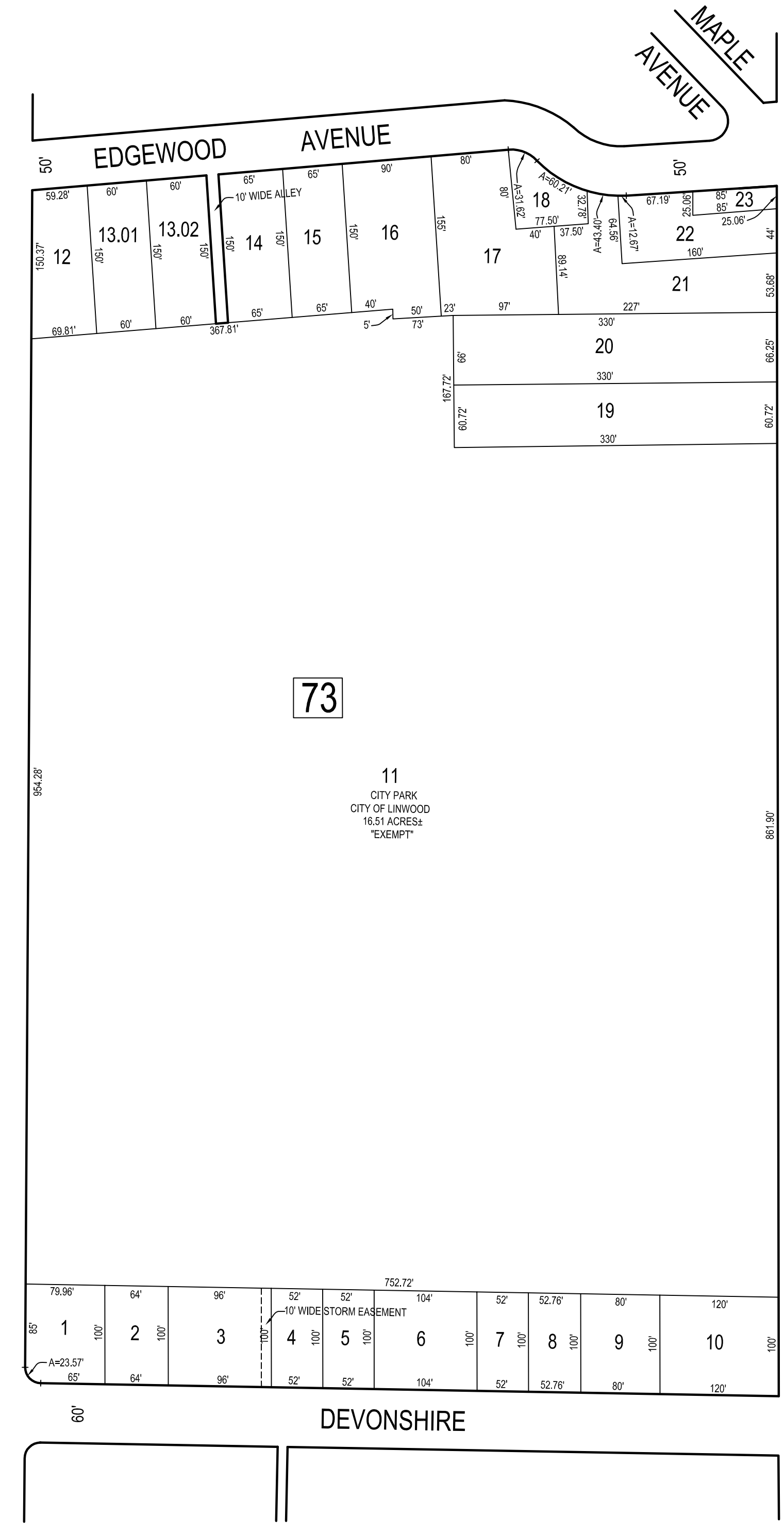
TAX MAP
CITY OF LINWOOD
ATLANTIC COUNTY NEW JERSEY
SCALE: 1" = 100' DATE: 6-1-2002
CRAIG F. REMINGTON LAND SURVEYOR LIC. NO. 23924
RV & W REMINGTON, VERNICK & WALBERG ENGINEERS
24 GA 28048700
845 N. MAIN STREET, PLEASANTVILLE, N.J. 08232
(609) 645-7000 FAX (609) 645-7076
WEB SITE ADDRESS: WWW.RVE.COM
TO SHOW CONDITIONS AS OF 3-18-2013

REVISIONS		
DATE	NAME	NO.
1/13/12	DANIEL J. GALLETTA, N.J.P.L.S.#25060	1
1/25/13	DANIEL J. GALLETTA, N.J.P.L.S.#25060	2
3/18/13	DANIEL J. GALLETTA, N.J.P.L.S.#25060	3

SHEET 16



EDGEWOOD AVENUE
 MONROE AVENUE
 SHEET 15
 TABOR AVENUE
 SHEET 11
 ESSEX AVENUE



SHEET 12


THIS SHEET WAS
 FORMALLY CERTIFIED
 ON MARCH 27, 2006
 ASSIGNED
 SERIAL #879
 Signed by: James J. Coll, C.T.A.
 Chief, Local Assessment Compliance
 Signed by: Santo C. DiDonato, C.T.A.
 Supervising Field Representative

TAX MAP
CITY OF LINWOOD
 ATLANTIC COUNTY NEW JERSEY
 SCALE: 1" = 100' DATE: 6-1-2002
CRAIG F. REMINGTON LAND SURVEYOR LIC. NO. 23924
 24 GA 28048700
RV & W REMINGTON, VERNICK & WALBERG ENGINEERS
 845 N. MAIN STREET, PLEASANTVILLE, N.J. 08232
 (609) 645-7100, FAX (609) 645-7076
 WEB SITE ADDRESS: WWW.RVW.COM
 TO SHOW CONDITIONS AS OF 3-18-2013

THESE MAPS HAVE BEEN DRAWN USING COMPUTER AIDED DRAFTING/DESIGN (CAD/D) AND COORDINATE GEOMETRY (COGO).

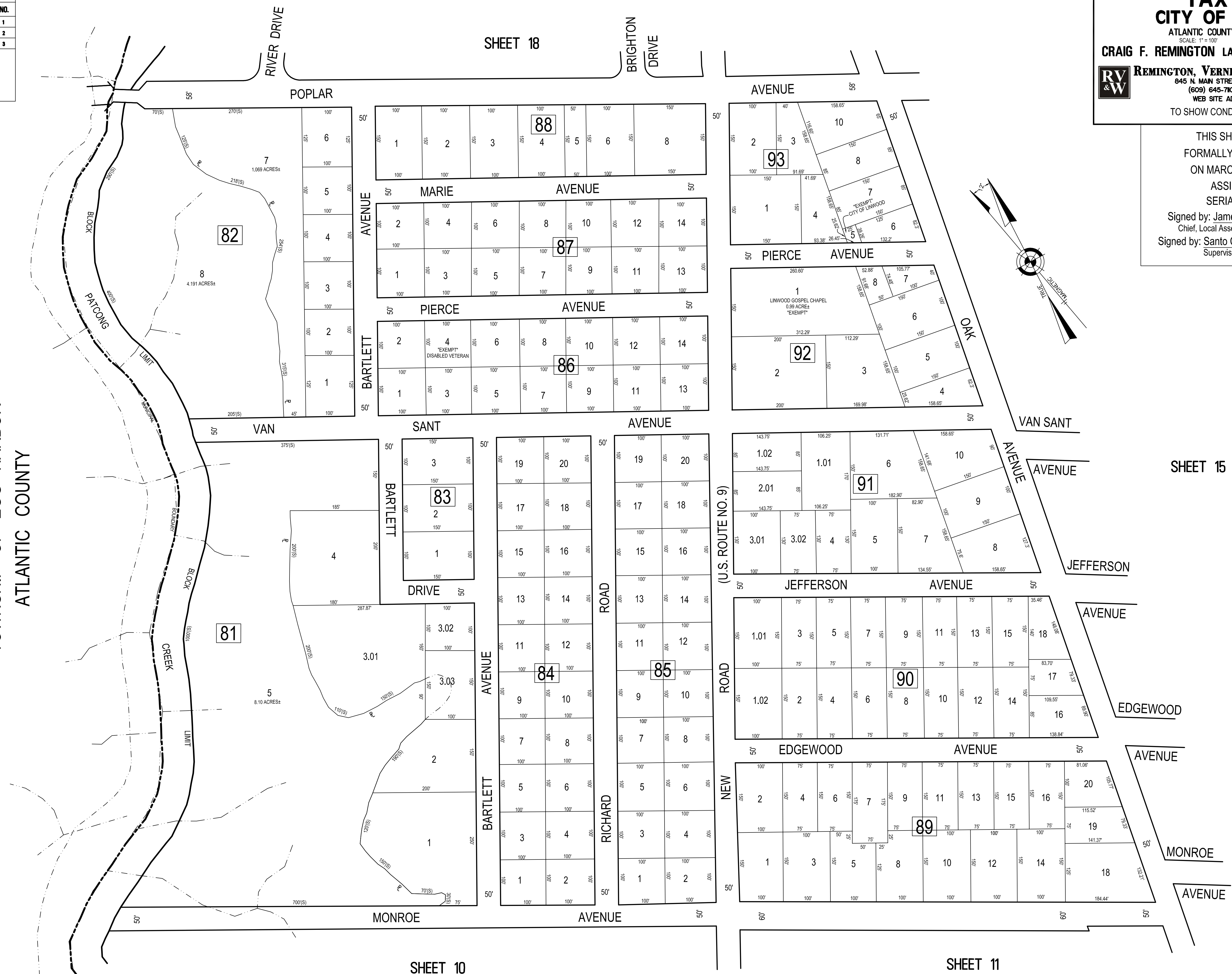
REVISIONS		
DATE	NAME	NO.
11/10/12	DANIEL J. GALLETTA, N.J.P.L.S.#28060	1
1/26/13	DANIEL J. GALLETTA, N.J.P.L.S.#28060	2
3/18/13	DANIEL J. GALLETTA, N.J.P.L.S.#28060	3

SHEET 18

TAX MAP
CITY OF LINWOOD
 ATLANTIC COUNTY NEW JERSEY
 SCALE: 1" = 100' DATE: 6-1-2002
CRAIG F. REMINGTON LAND SURVEYOR LIC. NO. 23924
 **REMINGTON, VERNICK & WALBERG ENGINEERS**
 24 GA 28048700
 845 N. MAIN STREET, PLEASANTVILLE, N.J. 08232
 (609) 645-7700, FAX (609) 645-7076
 WEB SITE ADDRESS: WWW.RVWE.COM
 TO SHOW CONDITIONS AS OF 3-18-2013

THIS SHEET WAS
 FORMALLY CERTIFIED
 ON MARCH 27, 2006
 ASSIGNED
 SERIAL #879
 Signed by: James J. Coll, C.T.A.
 Chief, Local Assessment Compliance
 Signed by: Santo C. DiDonato, C.T.A.
 Supervising Field Representative

TOWNSHIP OF EGG HARBOR
 ATLANTIC COUNTY



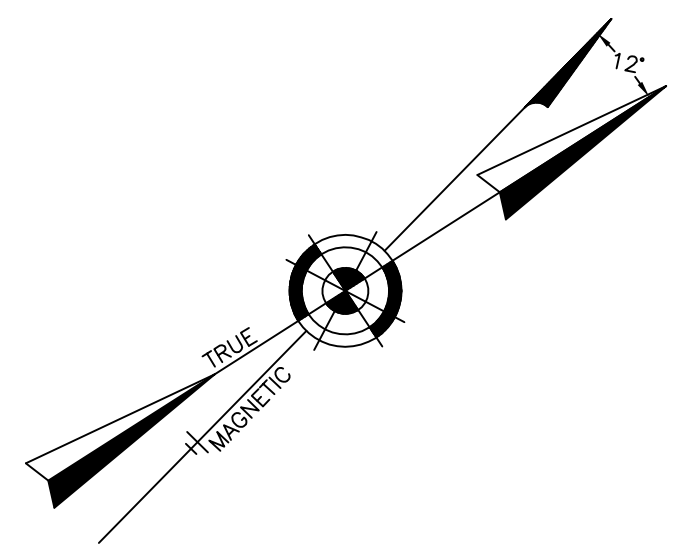
SHEET 15

SHEET 10

SHEET 11

THESE MAPS HAVE BEEN DRAWN USING COMPUTER AIDED DRAFTING/DESIGN (CAD/D) AND COORDINATE GEOMETRY (COGO).

REVISIONS		
DATE	NAME	NO.
1/13/12	DANIEL J. GALLETTA, N.J.P.L.S.#25060	1
1/25/13	DANIEL J. GALLETTA, N.J.P.L.S.#25060	2
3/18/13	DANIEL J. GALLETTA, N.J.P.L.S.#25060	3



SHEET 14

SHEET 11

SHEET 13

SHEET 16

SHEET 20



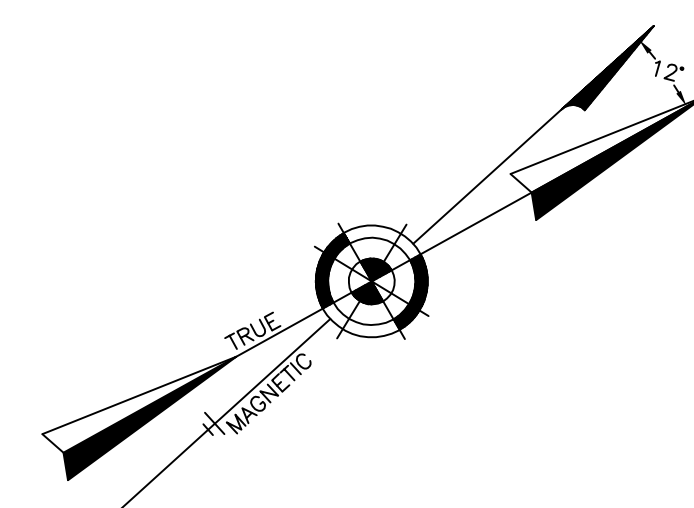
THESE MAPS HAVE BEEN DRAWN USING COMPUTER AIDED DRAFTING/DESIGN (CAD/D) AND COORDINATE GEOMETRY (COGO).

THIS SHEET WAS
 FORMALLY CERTIFIED
 ON MARCH 27, 2006
 ASSIGNED
 SERIAL #879
 Signed by: James J. Coll, C.T.A.
 Chief, Local Assessment Compliance
 Signed by: Santo C. DiDonato, C.T.A.
 Supervising Field Representative

TAX MAP
CITY OF LINWOOD
 ATLANTIC COUNTY NEW JERSEY
 SCALE: 1" = 100' DATE: 6-1-2002

CRAIG F. REMINGTON LAND SURVEYOR LIC. NO. 23924

RV & W REMINGTON, VERNICK & WALBERG ENGINEERS
 24 GA 28048700
 845 N. MAIN STREET, PLEASANTVILLE, N.J. 08232
 (609) 645-7000, FAX (609) 645-7076
 WEB SITE ADDRESS: WWW.RVE.COM
 TO SHOW CONDITIONS AS OF 3-18-2013



REVISIONS		
DATE	NAME	NO.
1/10/12	DANIEL J. GALLETTA, N.J.P.L.S.#29060	1
1/26/13	DANIEL J. GALLETTA, N.J.P.L.S.#29060	2
3/18/13	DANIEL J. GALLETTA, N.J.P.L.S.#29060	3

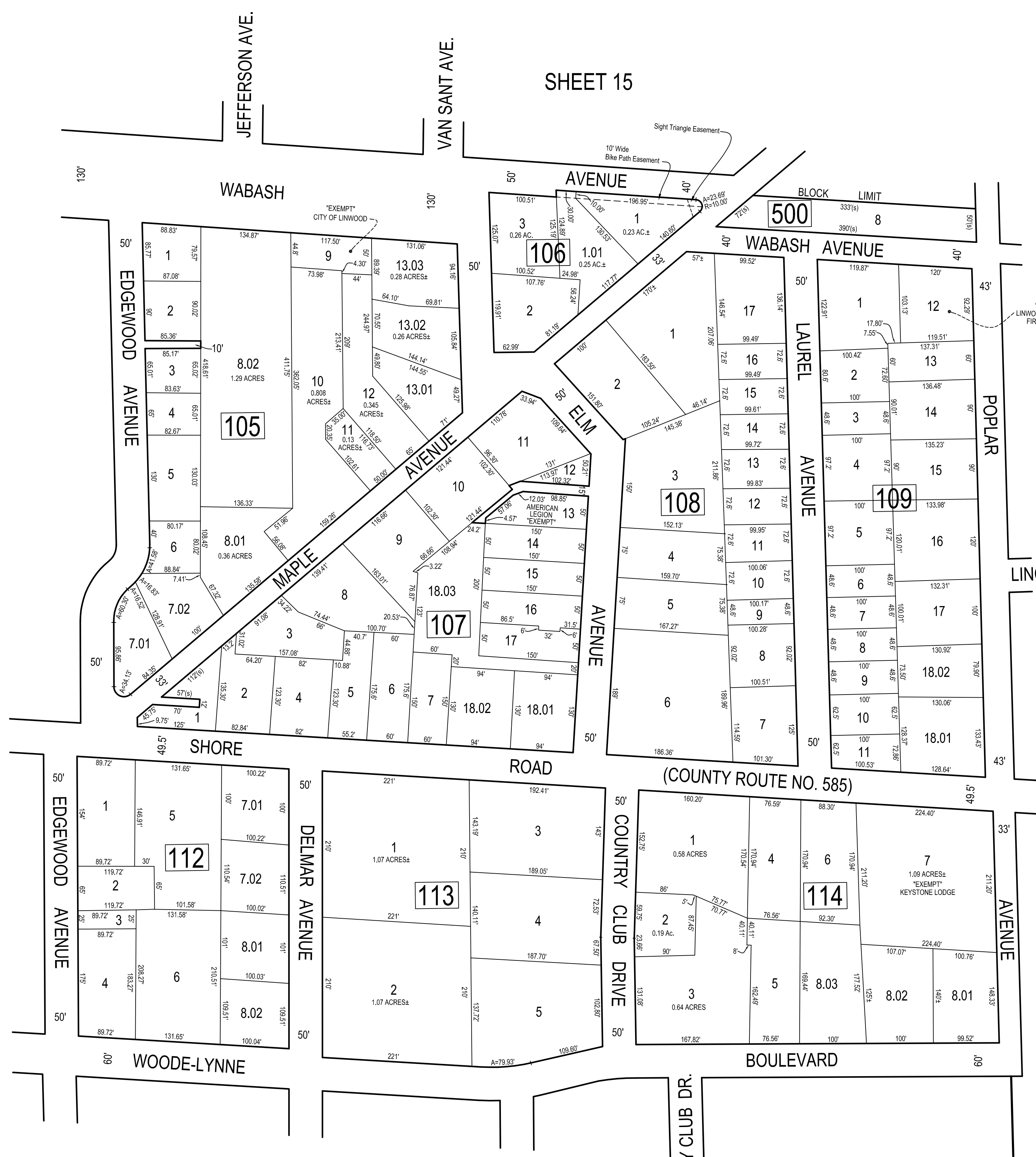
SHEET 13

SHEET 15

SHEET 20

SHEET 27

SHEET 17



THESE MAPS HAVE BEEN DRAWN USING COMPUTER AIDED DRAFTING/DESIGN (CAD/D) AND COORDINATE GEOMETRY (COGO).

THIS SHEET WAS
FORMALLY CERTIFIED
ON MARCH 27, 2006
ASSIGNED
SERIAL #879
Signed by: James J. Coll, C.T.A.
Chief, Local Assessment Compliance
Signed by: Santo C. DiDonato, C.T.A.
Supervising Field Representative

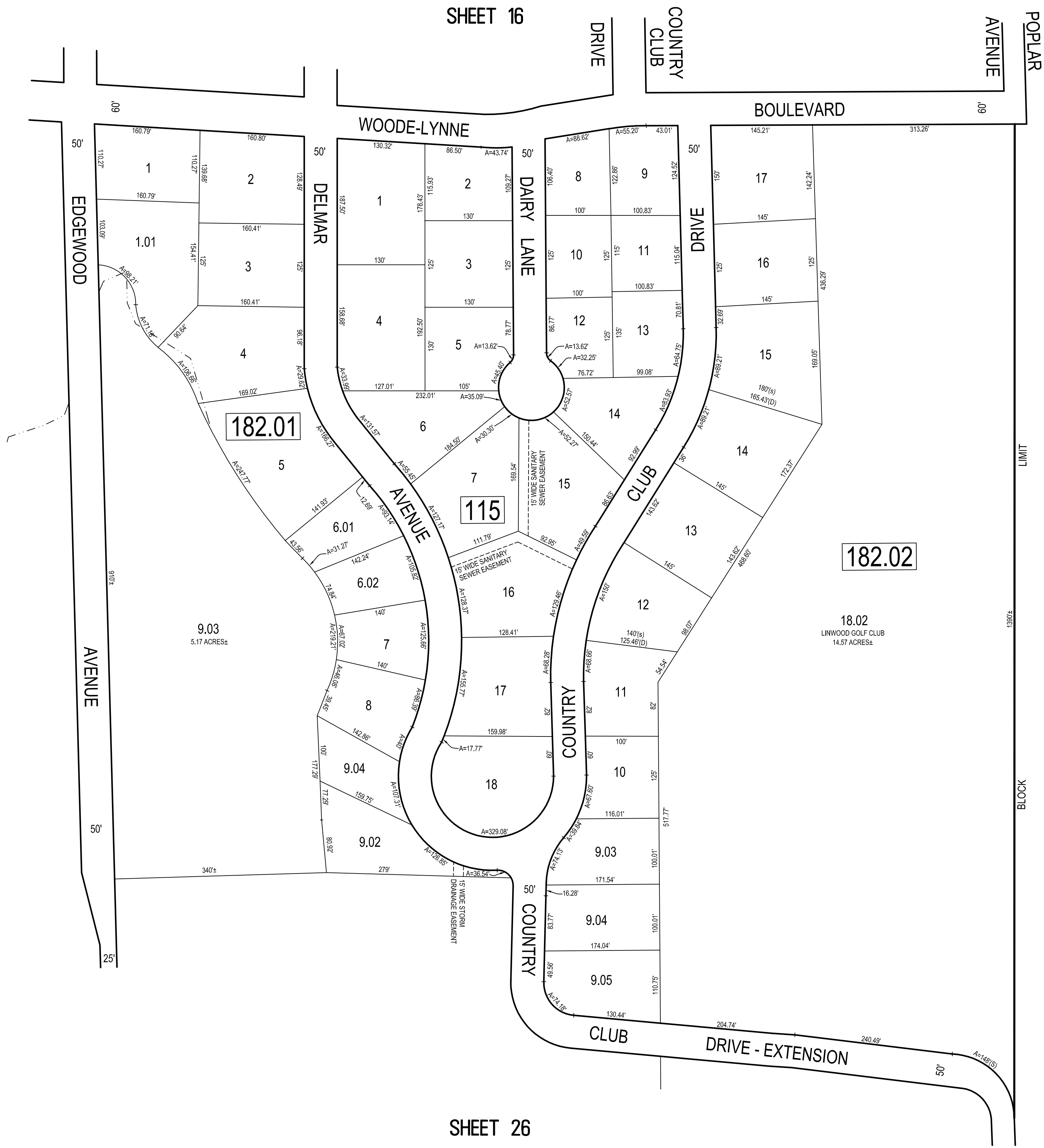
TAX MAP
CITY OF LINWOOD
ATLANTIC COUNTY NEW JERSEY
SCALE: 1" = 100' DATE: 6-1-2002
CRAIG F. REMINGTON LAND SURVEYOR LIC. NO. 23924
24 GA 28048700
REMINGTON, VERNICK & WALBERG ENGINEERS
845 N. MAIN STREET, PLEASANTVILLE, N.J. 08232
(609) 645-7100, FAX (609) 645-7076
WEB SITE ADDRESS: WWW.RVE.COM
TO SHOW CONDITIONS AS OF 3-18-2013

REVISIONS		
DATE	NAME	NO.
1/10/12	DANIEL J. GALLETTA, N.J.P.L.S.#25060	1
1/26/13	DANIEL J. GALLETTA, N.J.P.L.S.#25060	2
3/10/13	DANIEL J. GALLETTA, N.J.P.L.S.#25060	3

SHEET 26

SHEET 16

SHEET 27



SHEET 26

THIS SHEET WAS
FORMALLY CERTIFIED
ON MARCH 27, 2006
ASSIGNED
SERIAL #879
Signed by: James J. Coll, C.T.A.
Chief, Local Assessment Compliance
Signed by: Santo C. DiDonato, C.T.A.
Supervising Field Representative

THESE MAPS HAVE BEEN DRAWN USING COMPUTER AIDED DRAFTING/DESIGN (CAD/D) AND COORDINATE GEOMETRY (COGO).

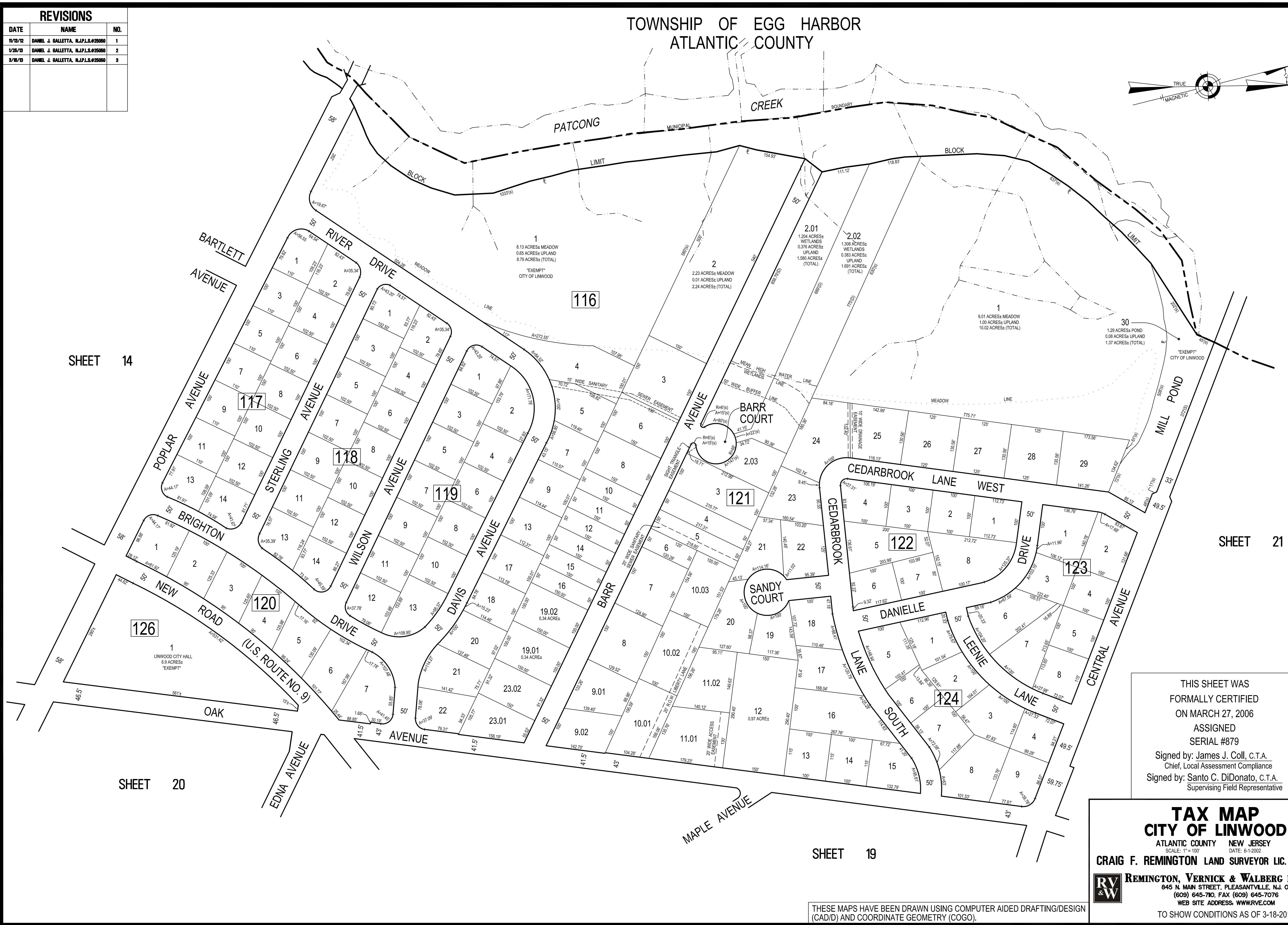
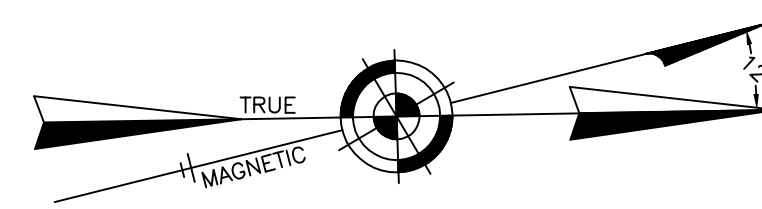
TAX MAP
CITY OF LINWOOD
ATLANTIC COUNTY NEW JERSEY
SCALE: 1" = 100' DATE: 6-1-2002

CRAIG F. REMINGTON LAND SURVEYOR LIC. NO. 23924

RV & W REMINGTON, VERNICK & WALBERG ENGINEERS
24 GA 28048700
845 N. MAIN STREET, PLEASANTVILLE, N.J. 08232
(609) 645-7100, FAX (609) 645-7076
WEB SITE ADDRESS: WWW.RVE.COM
TO SHOW CONDITIONS AS OF 3-18-2013

REVISIONS		
DATE	NAME	NO.
1/13/12	DANIEL J. GALLETTA, N.J.P.L.S.#25060	1
1/26/13	DANIEL J. GALLETTA, N.J.P.L.S.#25060	2
3/18/13	DANIEL J. GALLETTA, N.J.P.L.S.#25060	3

TOWNSHIP OF EGG HARBOR
ATLANTIC COUNTY



SHEET 14

SHEET 21

SHEET 20

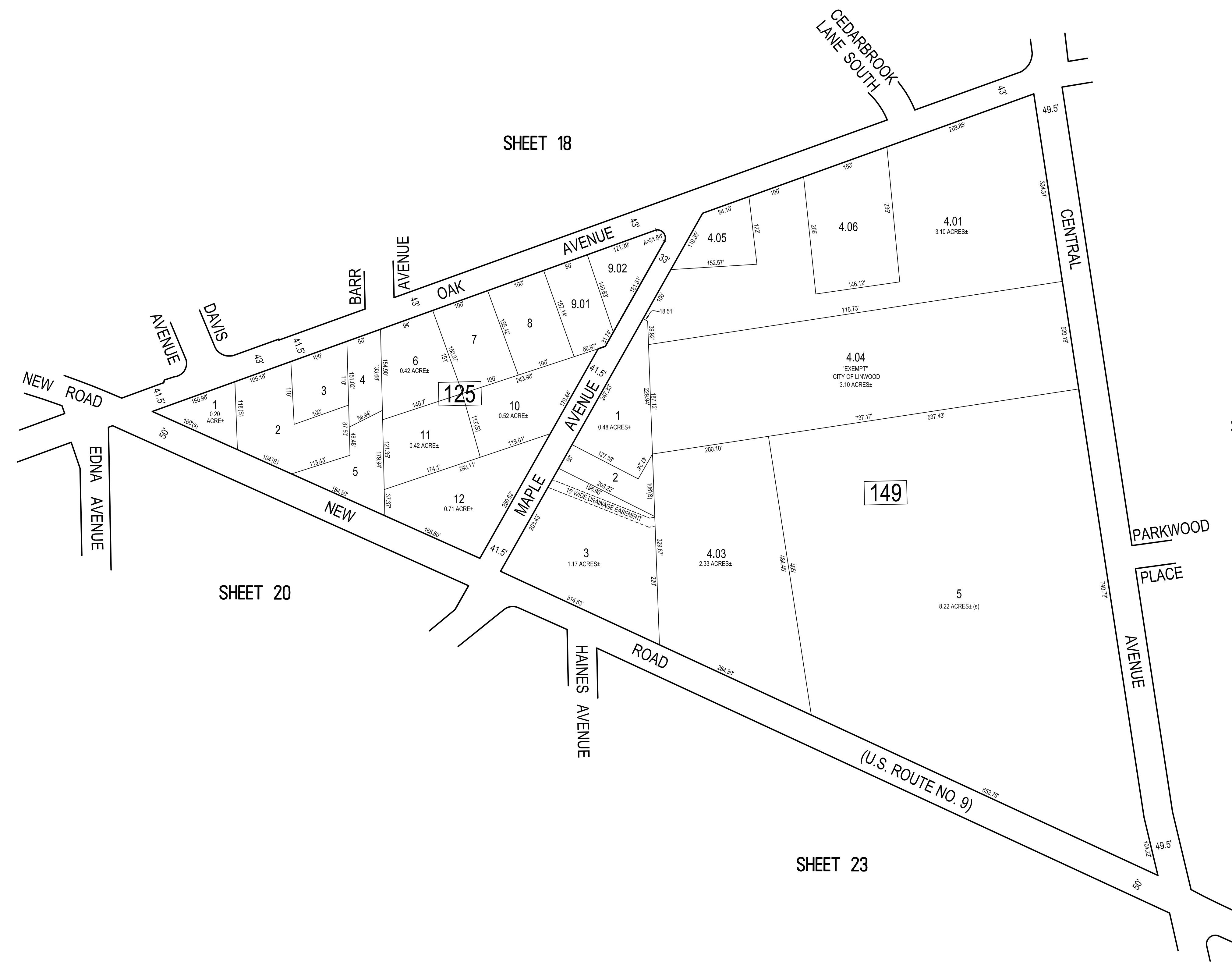
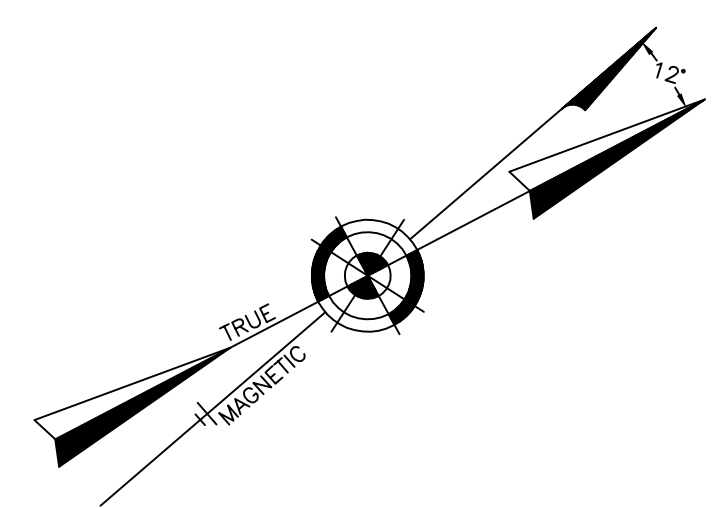
SHEET 19

THIS SHEET WAS
FORMALLY CERTIFIED
ON MARCH 27, 2006
ASSIGNED
SERIAL #879
Signed by: James J. Coll, C.T.A.
Chief, Local Assessment Compliance
Signed by: Santo C. DiDonato, C.T.A.
Supervising Field Representative

TAX MAP
CITY OF LINWOOD
ATLANTIC COUNTY NEW JERSEY
SCALE: 1" = 100' DATE: 6-1-2002
CRAIG F. REMINGTON LAND SURVEYOR LIC. NO. 23924
RV & W REMINGTON, VERNICK & WALBERG ENGINEERS
24 GA 28048700
845 N. MAIN STREET, PLEASANTVILLE, N.J. 08232
(609) 645-7000, FAX (609) 645-7076
WEB SITE ADDRESS: WWW.RVW.COM
TO SHOW CONDITIONS AS OF 3-18-2013

THESE MAPS HAVE BEEN DRAWN USING COMPUTER AIDED DRAFTING/DESIGN (CAD/D) AND COORDINATE GEOMETRY (COGO).

REVISIONS		
DATE	NAME	NO.
1/10/12	DANIEL J. GALLETTA, N.J.P.L.S.#25060	1
1/26/13	DANIEL J. GALLETTA, N.J.P.L.S.#25060	2
3/10/13	DANIEL J. GALLETTA, N.J.P.L.S.#25060	3



THESE MAPS HAVE BEEN DRAWN USING COMPUTER AIDED DRAFTING/DESIGN (CAD/D) AND COORDINATE GEOMETRY (COGO).

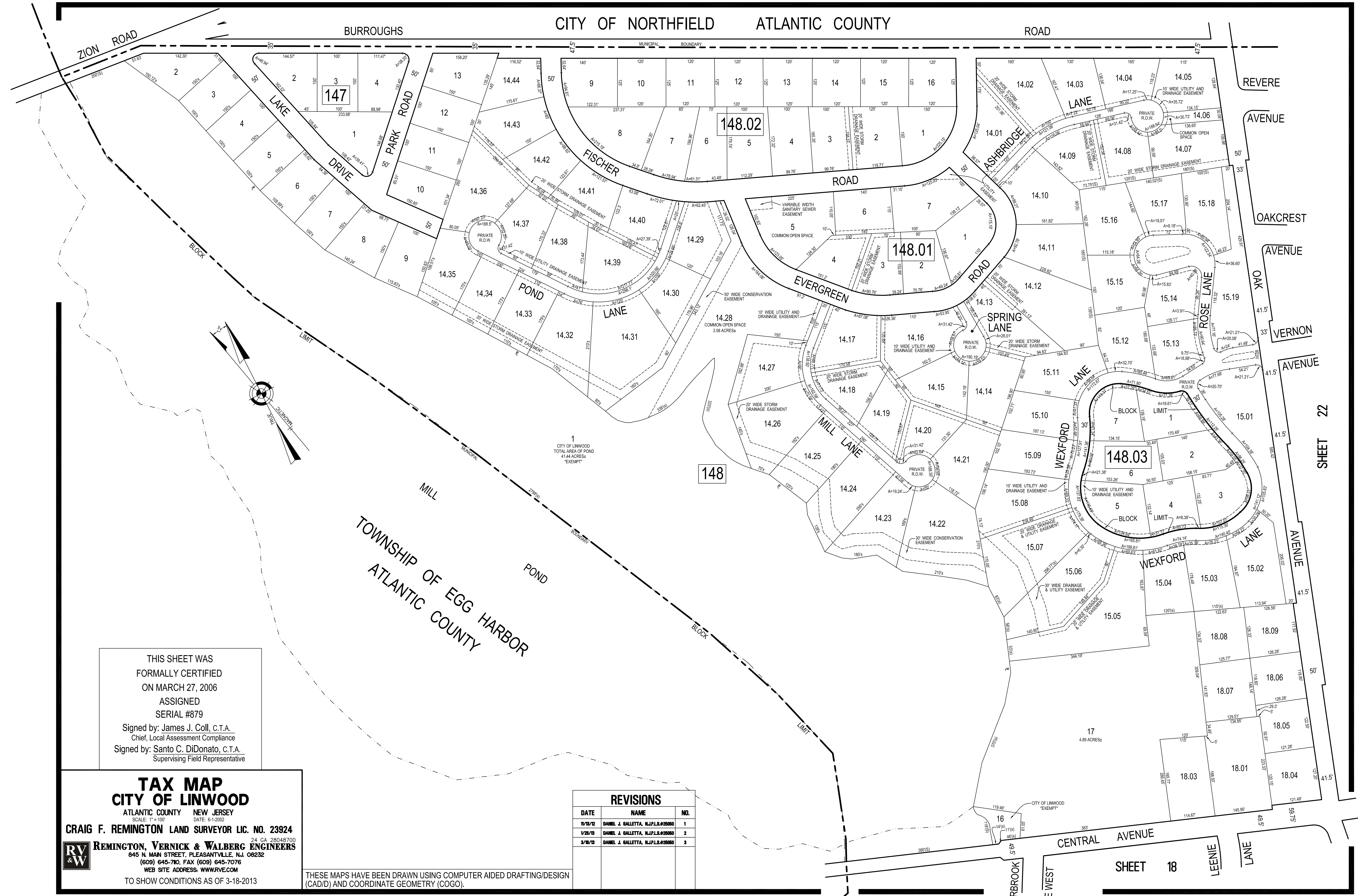
THIS SHEET WAS
FORMALLY CERTIFIED
ON MARCH 27, 2006
ASSIGNED
SERIAL #879
Signed by: James J. Coll, C.T.A.
Chief, Local Assessment Compliance
Signed by: Santo C. DiDonato, C.T.A.
Supervising Field Representative

TAX MAP
CITY OF LINWOOD
ATLANTIC COUNTY NEW JERSEY
SCALE: 1" = 100' DATE: 6-1-2002

CRAIG F. REMINGTON LAND SURVEYOR LIC. NO. 23924

RV & W REMINGTON, VERNICK & WALBERG ENGINEERS
24 GA 28048700
845 N. MAIN STREET, PLEASANTVILLE, N.J. 08232
(609) 645-7100, FAX (609) 645-7076
WEB SITE ADDRESS: WWW.RVE.COM
TO SHOW CONDITIONS AS OF 3-18-2013

CITY OF NORTHFIELD ATLANTIC COUNTY



THIS SHEET WAS
 FORMALLY CERTIFIED
 ON MARCH 27, 2006
 ASSIGNED
 SERIAL #879
 Signed by: James J. Coll, C.T.A.
 Chief, Local Assessment Compliance
 Signed by: Santo C. DiDonato, C.T.A.
 Supervising Field Representative

TAX MAP
CITY OF LINWOOD
 ATLANTIC COUNTY NEW JERSEY
 SCALE: 1" = 100' DATE: 6-1-2002
CRAIG F. REMINGTON LAND SURVEYOR LIC. NO. 23924
 24 GA. 28048700
REMINGTON, VERNICK & WALBERG ENGINEERS
 645 N. MAIN STREET, PLEASANTVILLE, N.J. 08232
 (609) 645-7100, FAX (609) 645-7076
 WEB SITE ADDRESS: WWW.RVW.COM
 TO SHOW CONDITIONS AS OF 3-18-2013

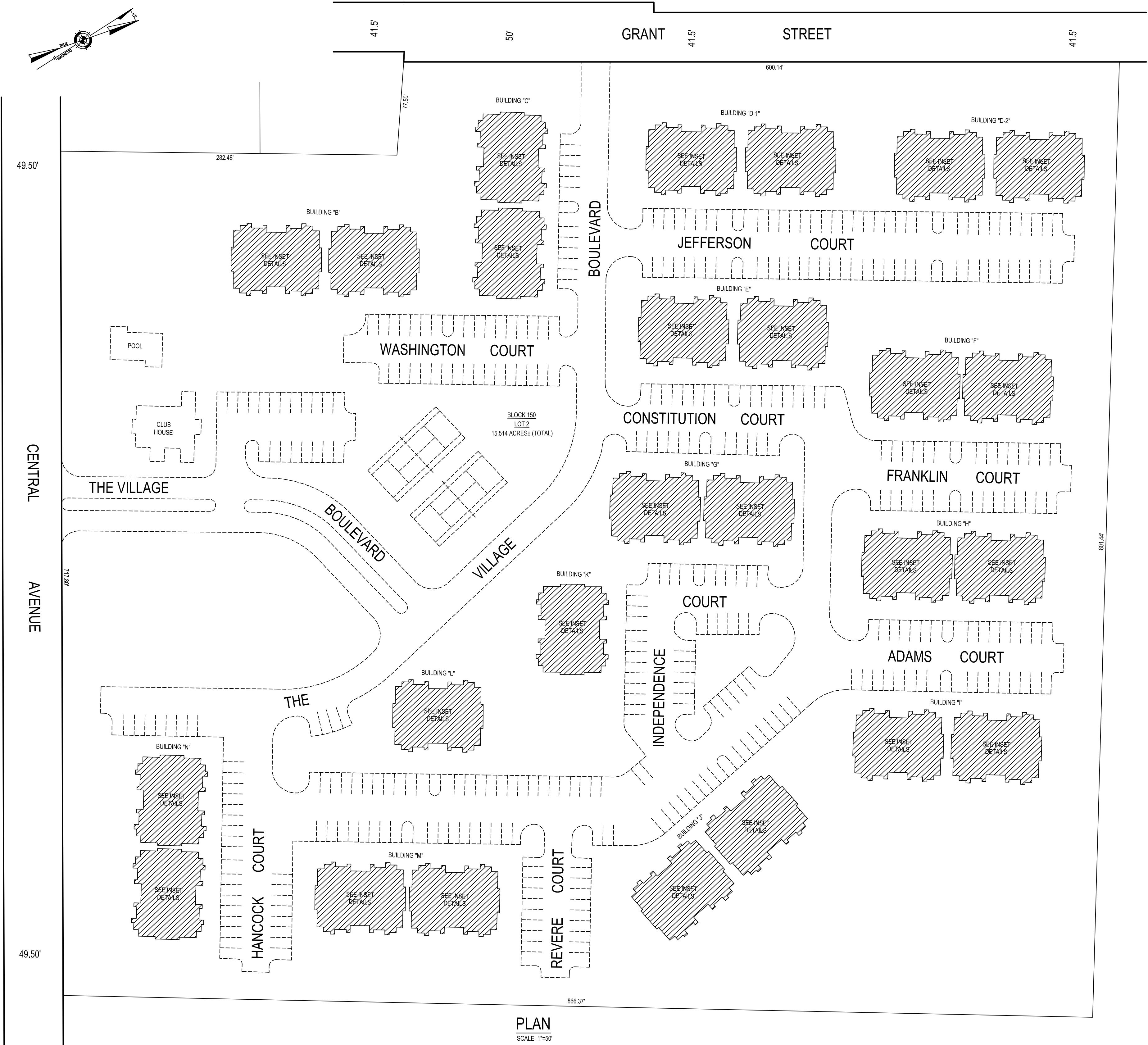
REVISIONS		
DATE	NAME	NO.
11/13/12	DANIEL J. GALLETTA, N.J.P.L.S.#25060	1
1/28/13	DANIEL J. GALLETTA, N.J.P.L.S.#25060	2
3/18/13	DANIEL J. GALLETTA, N.J.P.L.S.#25060	3

THESE MAPS HAVE BEEN DRAWN USING COMPUTER AIDED DRAFTING/DESIGN (CAD/D) AND COORDINATE GEOMETRY (COGO).

SHEET 18

SHEET 22

REVISIONS		
DATE	NAME	NO.
11/15/12	DANIEL J. GALLETTA, N.J.P.L.S.#25060	1
1/25/13	DANIEL J. GALLETTA, N.J.P.L.S.#25060	2
3/18/13	DANIEL J. GALLETTA, N.J.P.L.S.#25060	3



PLAN
SCALE: 1"=90'

CONDOMINIUM PLAN
BLOCK 150, LOT 2
THE VILLAGE AT LINWOOD
INSET "K"

CONDOMINIUM DETAILS AND DIMENSIONS
BLOCK 150, LOT 2
INSET DETAILS
SEE SHEET 22.02

THESE MAPS HAVE BEEN DRAWN USING COMPUTER AIDED DRAFTING/DESIGN (CAD/D) AND COORDINATE GEOMETRY (COGO).

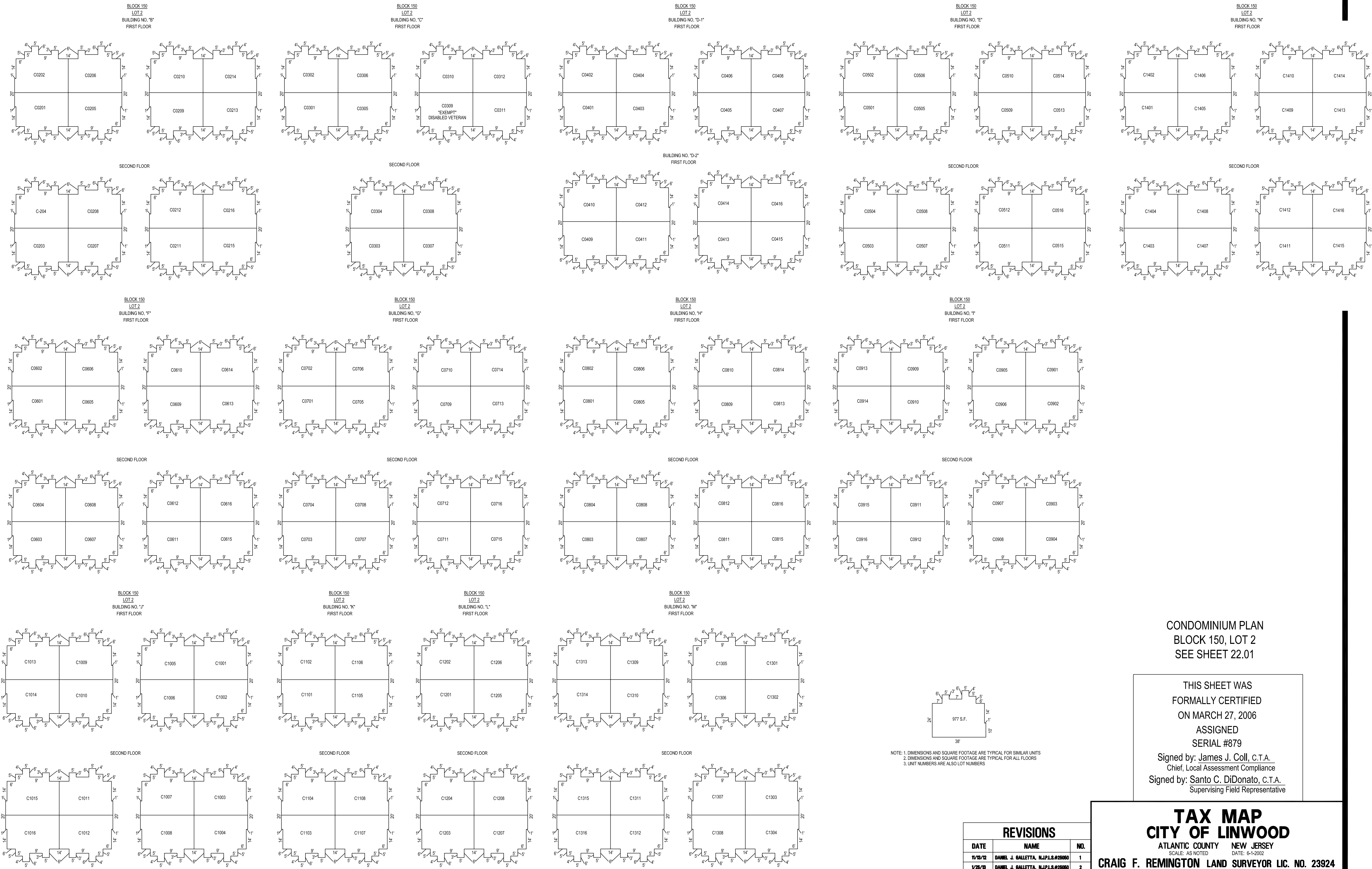
THIS SHEET WAS
FORMALLY CERTIFIED
ON MARCH 27, 2006
ASSIGNED
SERIAL #879
Signed by: James J. Coll, C.T.A.
Chief, Local Assessment Compliance
Signed by: Santo C. DiDonato, C.T.A.
Supervising Field Representative

TAX MAP
CITY OF LINWOOD
ATLANTIC COUNTY NEW JERSEY
SCALE: AS NOTED DATE: 6-1-2002

CRAIG F. REMINGTON LAND SURVEYOR LIC. NO. 23924

REMINGTON, VERNICK & WALBERG ENGINEERS
24 GA 28048700
845 N. MAIN STREET, PLEASANTVILLE, N.J. 08232
(609) 645-7100, FAX (609) 645-7076
WEB SITE ADDRESS: WWW.RVE.COM

TO SHOW CONDITIONS AS OF 3-18-2013



CONDOMINIUM PLAN
BLOCK 150, LOT 2
SEE SHEET 22.01

THIS SHEET WAS
FORMALLY CERTIFIED
ON MARCH 27, 2006
ASSIGNED
SERIAL #879
Signed by: James J. Coll, C.T.A.
Chief, Local Assessment Compliance
Signed by: Santo C. DiDonato, C.T.A.
Supervising Field Representative

NOTE: 1. DIMENSIONS AND SQUARE FOOTAGE ARE TYPICAL FOR SIMILAR UNITS
2. DIMENSIONS AND SQUARE FOOTAGE ARE TYPICAL FOR ALL FLOORS
3. UNIT NUMBERS ARE ALSO LOT NUMBERS

REVISIONS		
DATE	NAME	NO.
1/13/12	DANIEL J. BALLETTA, N.J.P.L.S.#23060	1
1/25/12	DANIEL J. BALLETTA, N.J.P.L.S.#23060	2
3/18/12	DANIEL J. BALLETTA, N.J.P.L.S.#23060	3

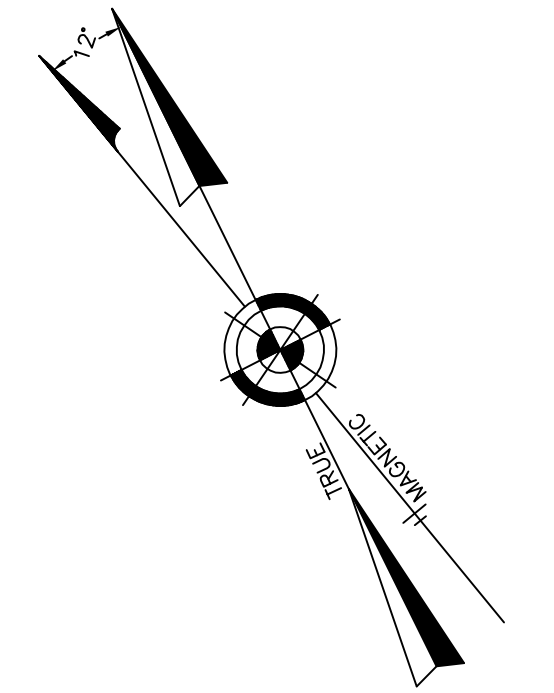
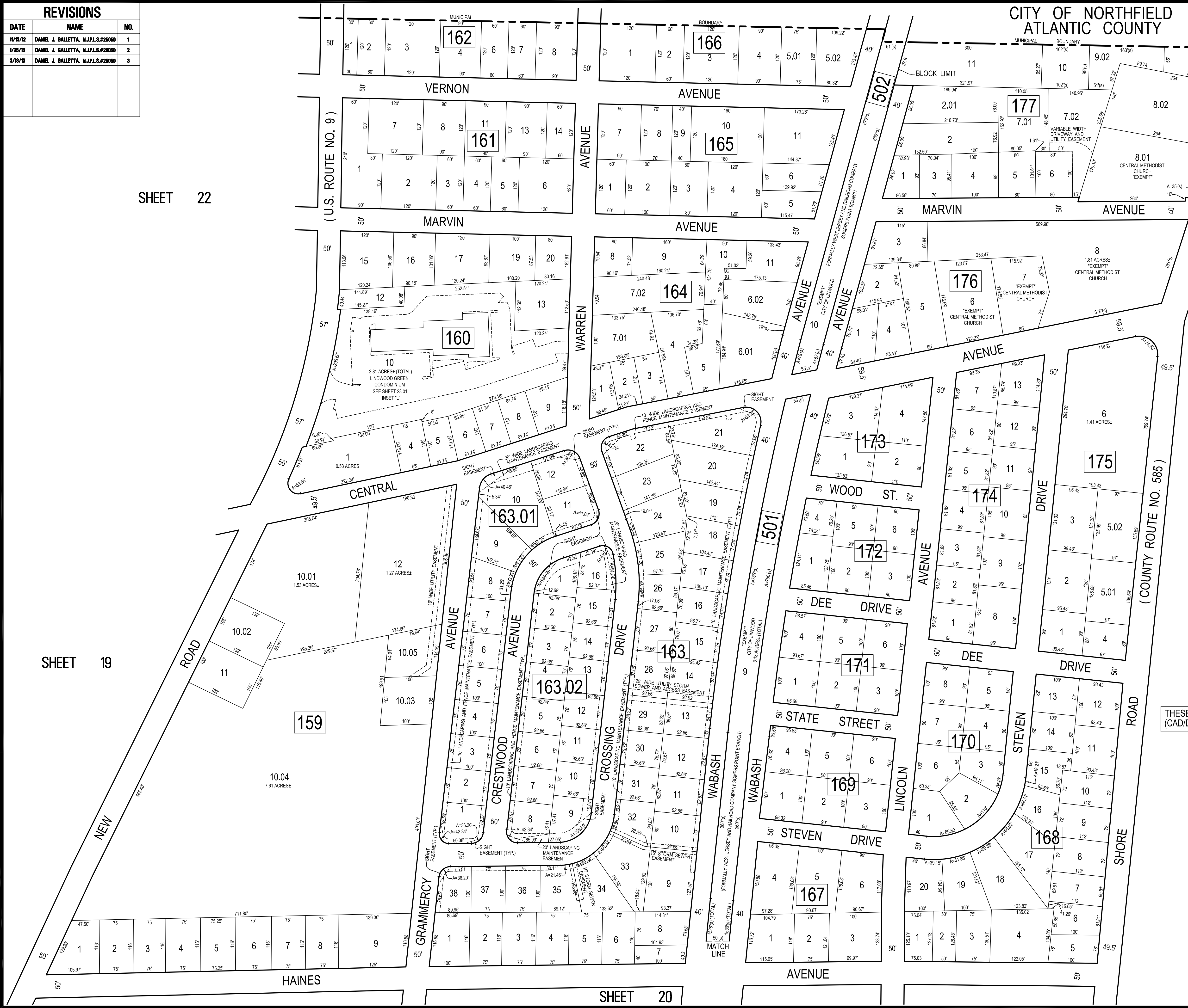
TAX MAP
CITY OF LINWOOD
ATLANTIC COUNTY NEW JERSEY
SCALE: AS NOTED DATE: 6-1-2002
CRAIG F. REMINGTON LAND SURVEYOR LIC. NO. 23924
24 GA. 28048700
REMINGTON, VERNICK & WALBERG ENGINEERS
845 N. MAIN STREET, PLEASANTVILLE, N.J. 08232
(609) 645-710, FAX (609) 645-7076
WEB SITE ADDRESS: WWW.RVW.COM
TO SHOW CONDITIONS AS OF 3-18-2013

INSET DETAILS
SCALE: 1"=30'

THESE MAPS HAVE BEEN DRAWN USING COMPUTER AIDED DRAFTING/DESIGN (CAD/D) AND COORDINATE GEOMETRY (COG).

REVISIONS		
DATE	NAME	NO.
1/13/12	DAMEL J. GALLETTA, N.J.P.L.S.#25060	1
1/25/13	DAMEL J. GALLETTA, N.J.P.L.S.#25060	2
3/18/13	DAMEL J. GALLETTA, N.J.P.L.S.#25060	3

SHEET 22



SHEET 19

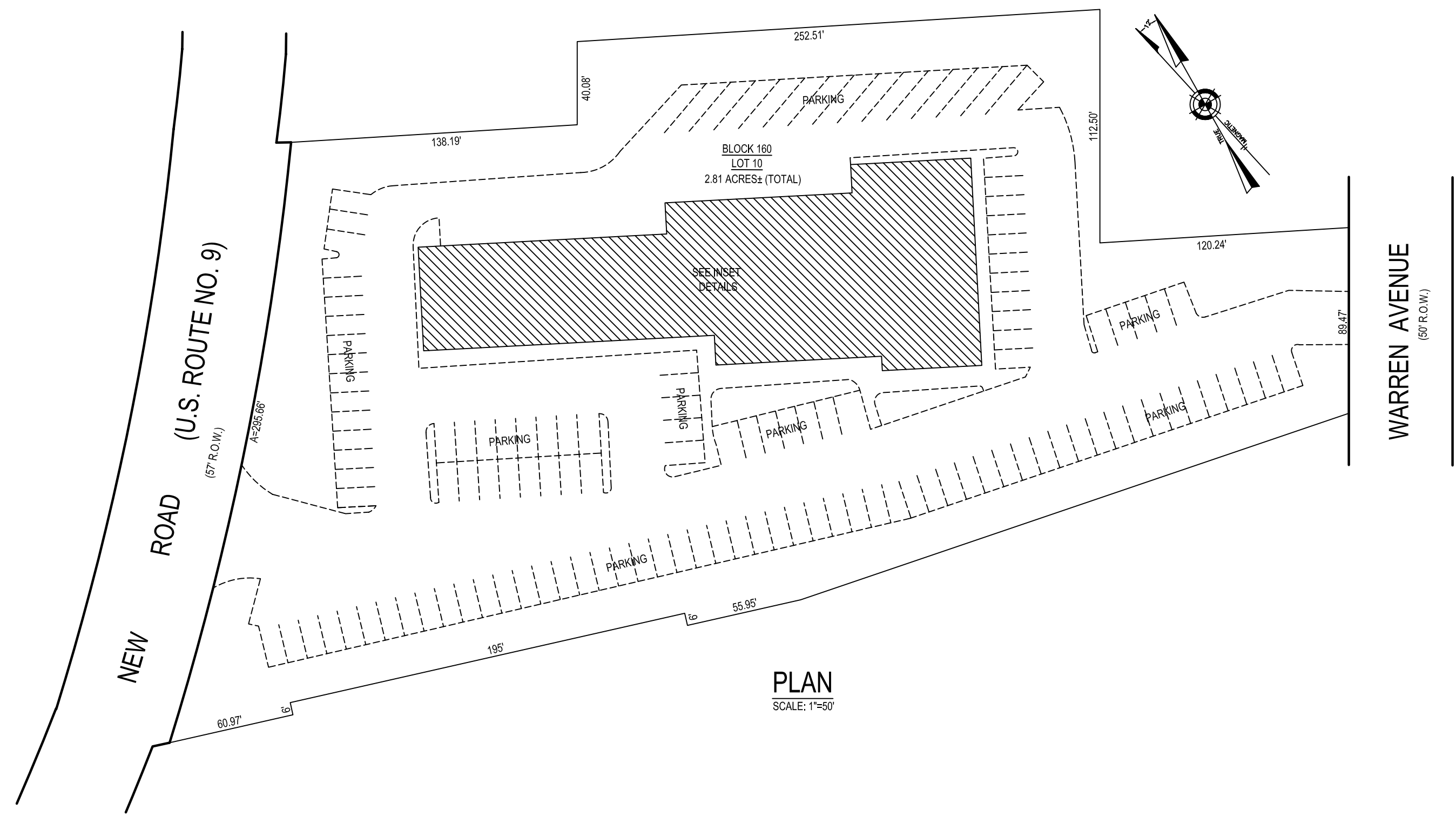
SHEET 27

THESE MAPS HAVE BEEN DRAWN USING COMPUTER AIDED DRAFTING/DESIGN (CAD/D) AND COORDINATE GEOMETRY (COGO).

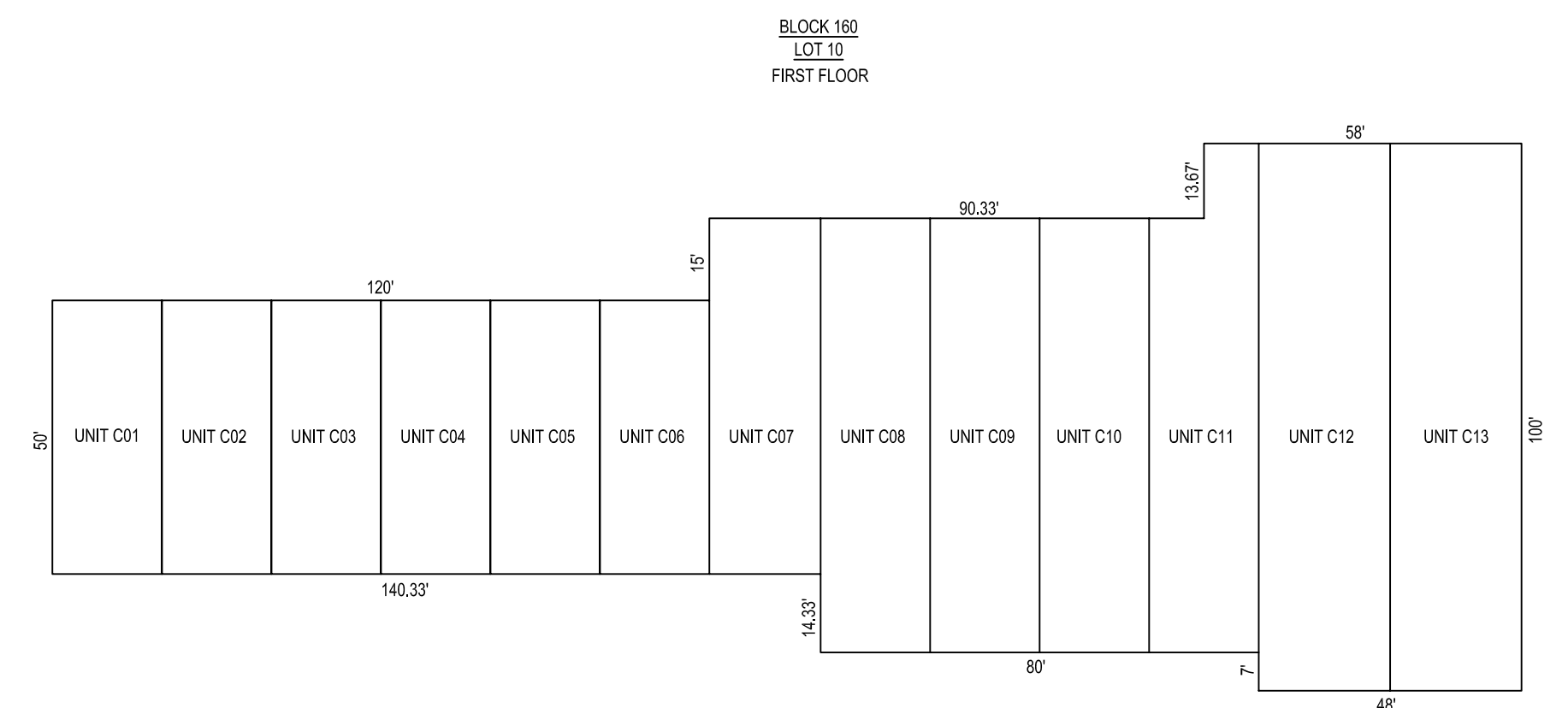
THIS SHEET WAS
 FORMALLY CERTIFIED
 ON MARCH 27, 2006
 ASSIGNED
 SERIAL #879
 Signed by: James J. Coll, C.T.A.
 Chief, Local Assessment Compliance
 Signed by: Santo C. DiDonato, C.T.A.
 Supervising Field Representative

TAX MAP
CITY OF LINWOOD
 ATLANTIC COUNTY NEW JERSEY
 SCALE: 1" = 100' DATE: 6-1-2002
CRAIG F. REMINGTON LAND SURVEYOR LIC. NO. 23924
 24 GA 28048700
REMINGTON, VERNICK & WALBERG ENGINEERS
 845 N. MAIN STREET, PLEASANTVILLE, N.J. 08232
 (609) 645-7000, FAX (609) 645-7076
 WEB SITE ADDRESS: WWW.RVW.COM
 TO SHOW CONDITIONS AS OF 3-18-2013

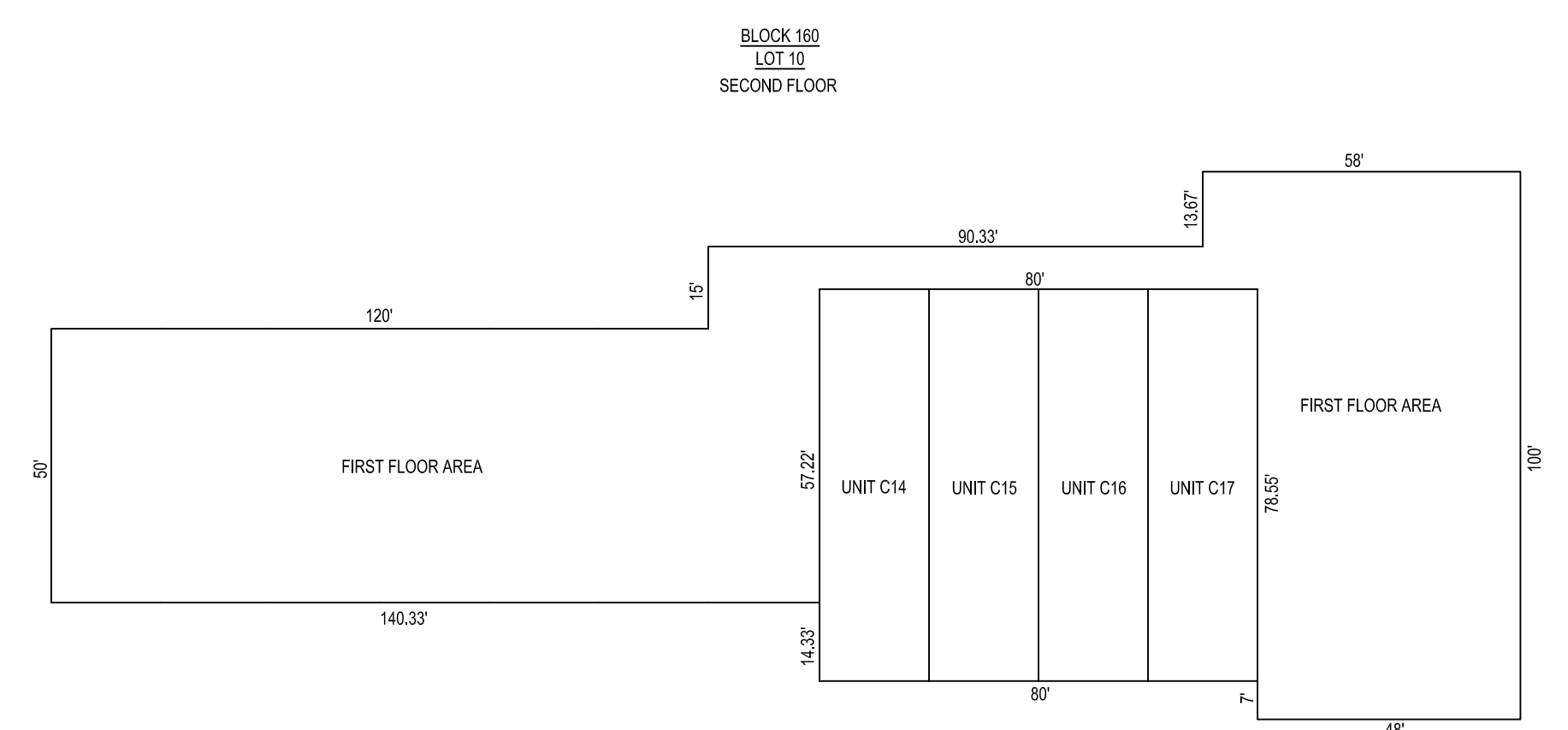
SHEET 20



PLAN
SCALE: 1"=50'

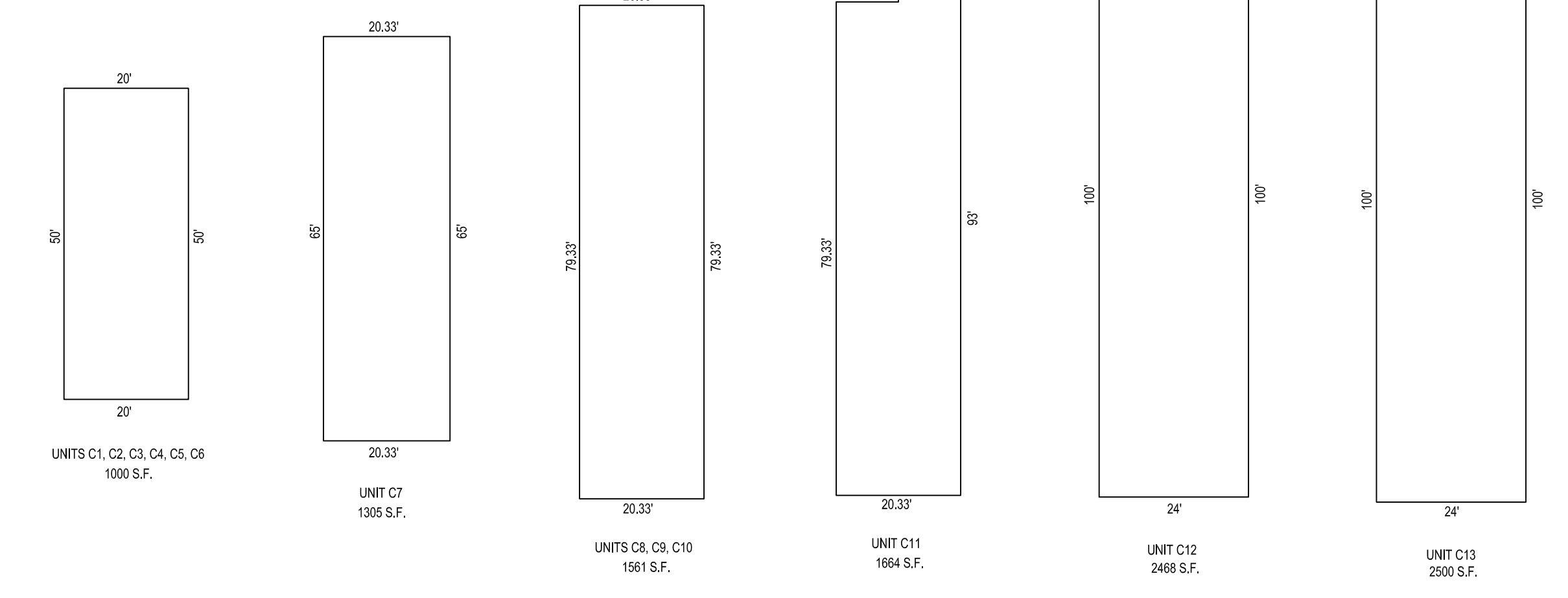


BLOCK 160
LOT 10
FIRST FLOOR

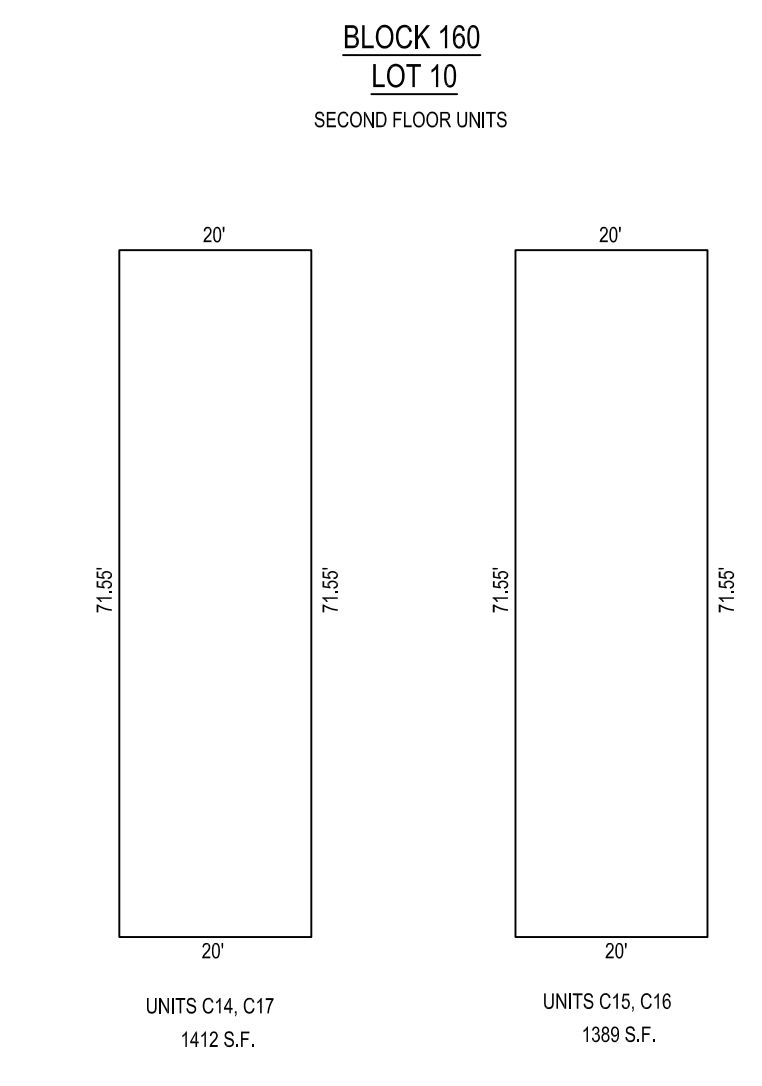


BLOCK 160
LOT 10
SECOND FLOOR

DETAIL
SCALE: 1"=30'



BLOCK 160
LOT 10
FIRST FLOOR



BLOCK 160
LOT 10
SECOND FLOOR UNITS

NOTE: 1. DIMENSIONS AND SQUARE FOOTAGE ARE TYPICAL FOR SIMILAR UNITS
2. UNIT NUMBERS ARE ALSO LOT NUMBERS

DETAIL
SCALE: 1"=20'

REVISIONS		
NO.	DATE	DESCRIPTION
1		
1	11/15/12	GALLETTA, N.J.P.L.S.#25060
2	1/25/13	DANIEL J. GALLETTA, N.J.P.L.S.#25060
3	3/18/13	DANIEL J. GALLETTA, N.J.P.L.S.#25060

BLOCK 160, LOT 10
LINWOOD GREEN CONDOMINIUM
"INSET L"

CONDOMINIUM DETAILS AND DIMENSIONS
BLOCK 160, LOT 10
SEE SHEET 23

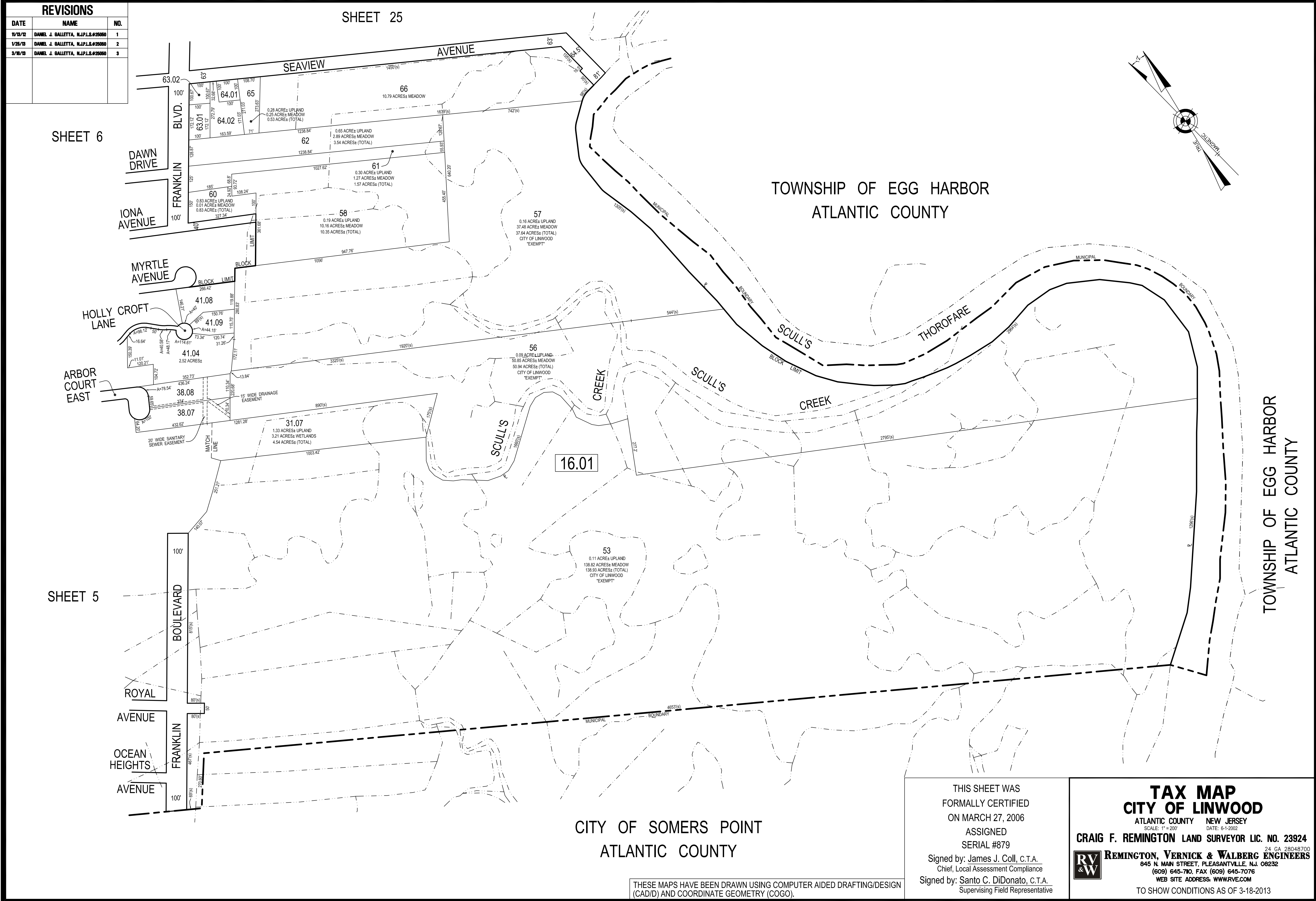
THESE MAPS HAVE BEEN DRAWN USING COMPUTER AIDED DRAFTING/DESIGN (CAD/D) AND COORDINATE GEOMETRY (COGO).

THIS SHEET WAS
FORMALLY CERTIFIED
ON MARCH 27, 2006
ASSIGNED
SERIAL #879
Signed by: James J. Coll, C.T.A.
Chief, Local Assessment Compliance
Signed by: Santo C. DiDonato, C.T.A.
Supervising Field Representative

TAX MAP
CITY OF LINWOOD
JERSEY
SCALE: AS NOTED DATE: 6-1-2002
CRAIG F. REMINGTON LAND SURVEYOR LIC. NO. 23924
24 GA 28048700
REMINGTON, VERNICK & WALBERG ENGINEERS
845 N. MAIN STREET, PLEASANTVILLE, NJ 08232
(609) 645-7100, FAX (609) 645-7076
WEB SITE ADDRESS: WWW.RVW.COM
TO SHOW CONDITIONS AS OF 3-18-2013

REVISIONS		
DATE	NAME	NO.
1/10/12	DANIEL J. GALLETTA, N.J.P.L.S.#29060	1
1/26/13	DANIEL J. GALLETTA, N.J.P.L.S.#29060	2
3/18/13	DANIEL J. GALLETTA, N.J.P.L.S.#29060	3

SHEET 25



SHEET 6

SHEET 5

TOWNSHIP OF EGG HARBOR
ATLANTIC COUNTY

TOWNSHIP OF EGG HARBOR
ATLANTIC COUNTY

CITY OF SOMERS POINT
ATLANTIC COUNTY

THESE MAPS HAVE BEEN DRAWN USING COMPUTER AIDED DRAFTING/DESIGN (CAD/D) AND COORDINATE GEOMETRY (COGO).

THIS SHEET WAS
FORMALLY CERTIFIED
ON MARCH 27, 2006
ASSIGNED
SERIAL #879
Signed by: James J. Coll, C.T.A.
Chief, Local Assessment Compliance
Signed by: Santo C. DiDonato, C.T.A.
Supervising Field Representative

TAX MAP
CITY OF LINWOOD
ATLANTIC COUNTY NEW JERSEY
SCALE: 1" = 200' DATE: 6-1-2002

CRAIG F. REMINGTON LAND SURVEYOR LIC. NO. 23924

RV & W REMINGTON, VERNICK & WALBERG ENGINEERS
24 GA 28048700
845 N. MAIN STREET, PLEASANTVILLE, N.J. 08232
(609) 645-7000 FAX (609) 645-7076
WEB SITE ADDRESS: WWW.RVE.COM
TO SHOW CONDITIONS AS OF 3-18-2013

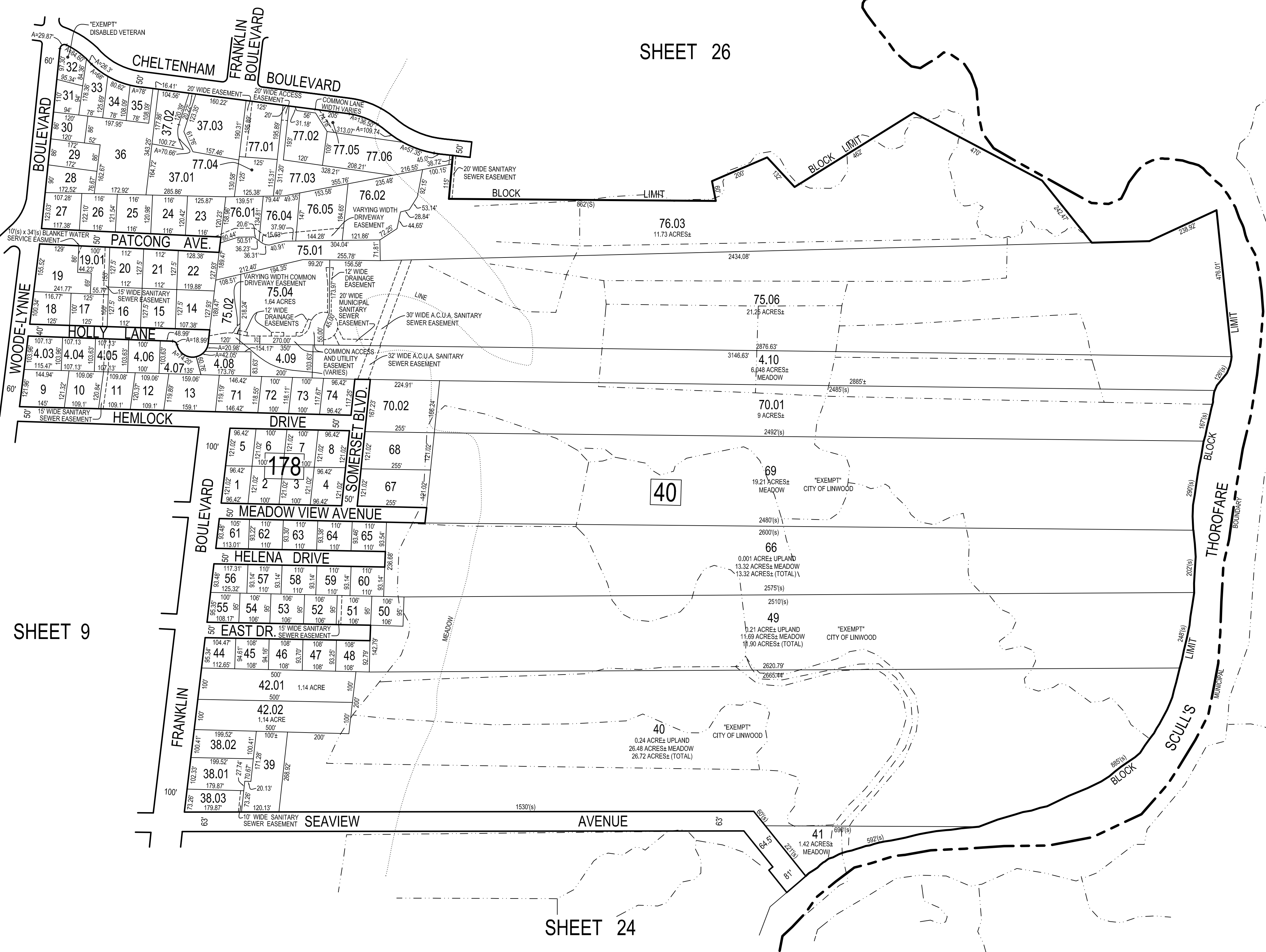
REVISIONS

DATE	NAME	NO.
1/13/12	DANIEL J. GALLETTA, N.J.P.L.S.#26060	1
1/26/13	DANIEL J. GALLETTA, N.J.P.L.S.#26060	2
3/18/13	DANIEL J. GALLETTA, N.J.P.L.S.#26060	3

SHEET 12

SHEET 26

SHEET 12



SHEET 9

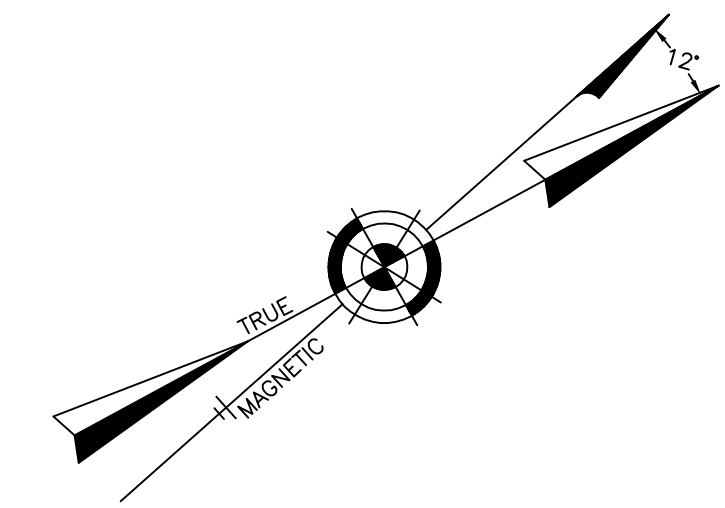
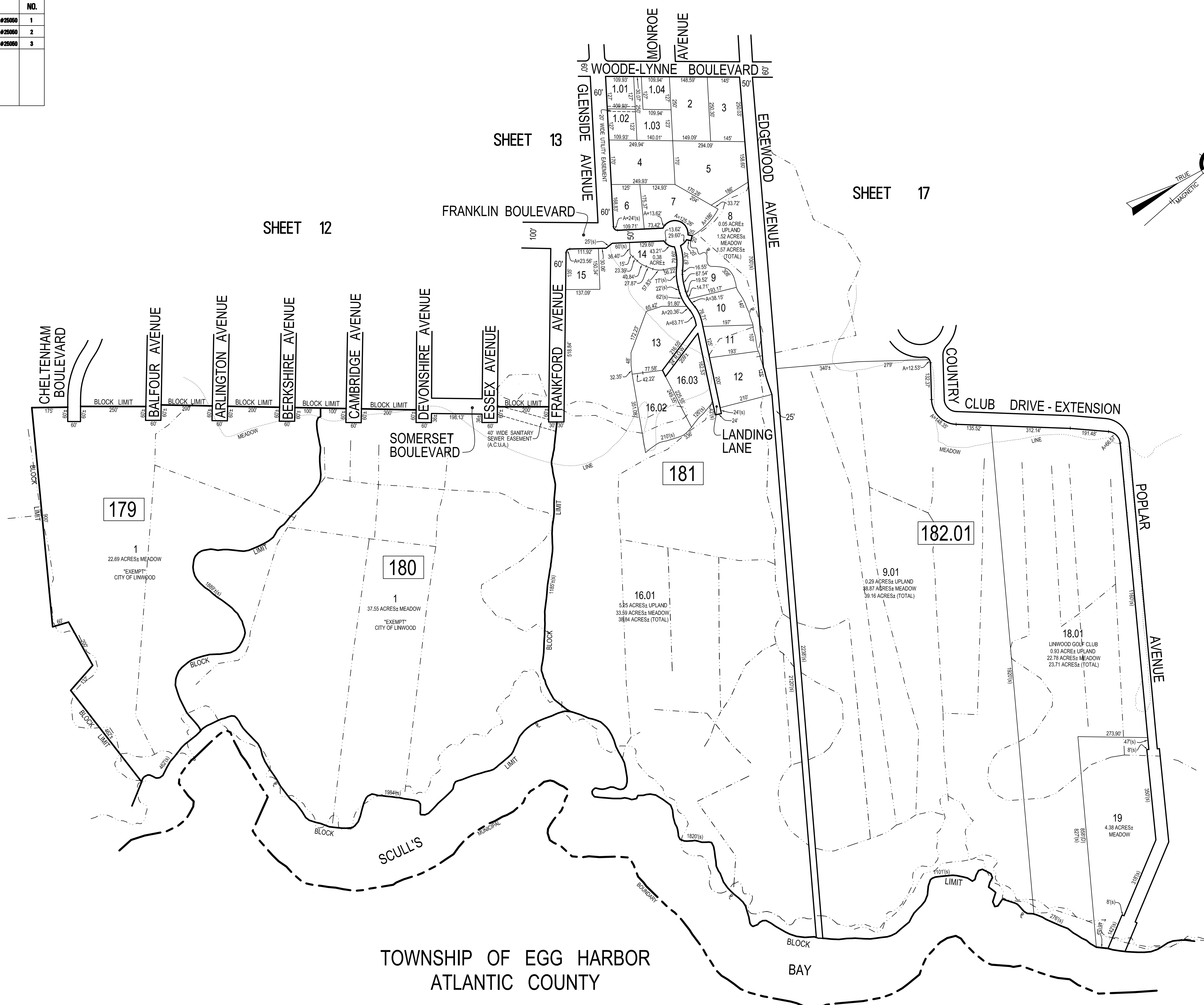
SHEET 24

THIS SHEET WAS
FORMALLY CERTIFIED
ON MARCH 27, 2006
ASSIGNED
SERIAL #879
Signed by: James J. Coll, C.T.A.
Chief, Local Assessment Compliance
Signed by: Santo C. DiDonato, C.T.A.
Supervising Field Representative

THESE MAPS HAVE BEEN DRAWN USING COMPUTER AIDED DRAFTING/DESIGN (CAD/D) AND COORDINATE GEOMETRY (COGO).

TAX MAP
CITY OF LINWOOD
ATLANTIC COUNTY NEW JERSEY
SCALE: 1" = 200' DATE: 6-1-2002
CRAIG F. REMINGTON LAND SURVEYOR LIC. NO. 23924
RV & W REMINGTON, VERNICK & WALBERG ENGINEERS
24 GA 28048700
845 N. MAIN STREET, PLEASANTVILLE, N.J. 08232
(609) 645-7100, FAX (609) 645-7076
WEB SITE ADDRESS: WWW.RVW.COM
TO SHOW CONDITIONS AS OF 3-18-2013

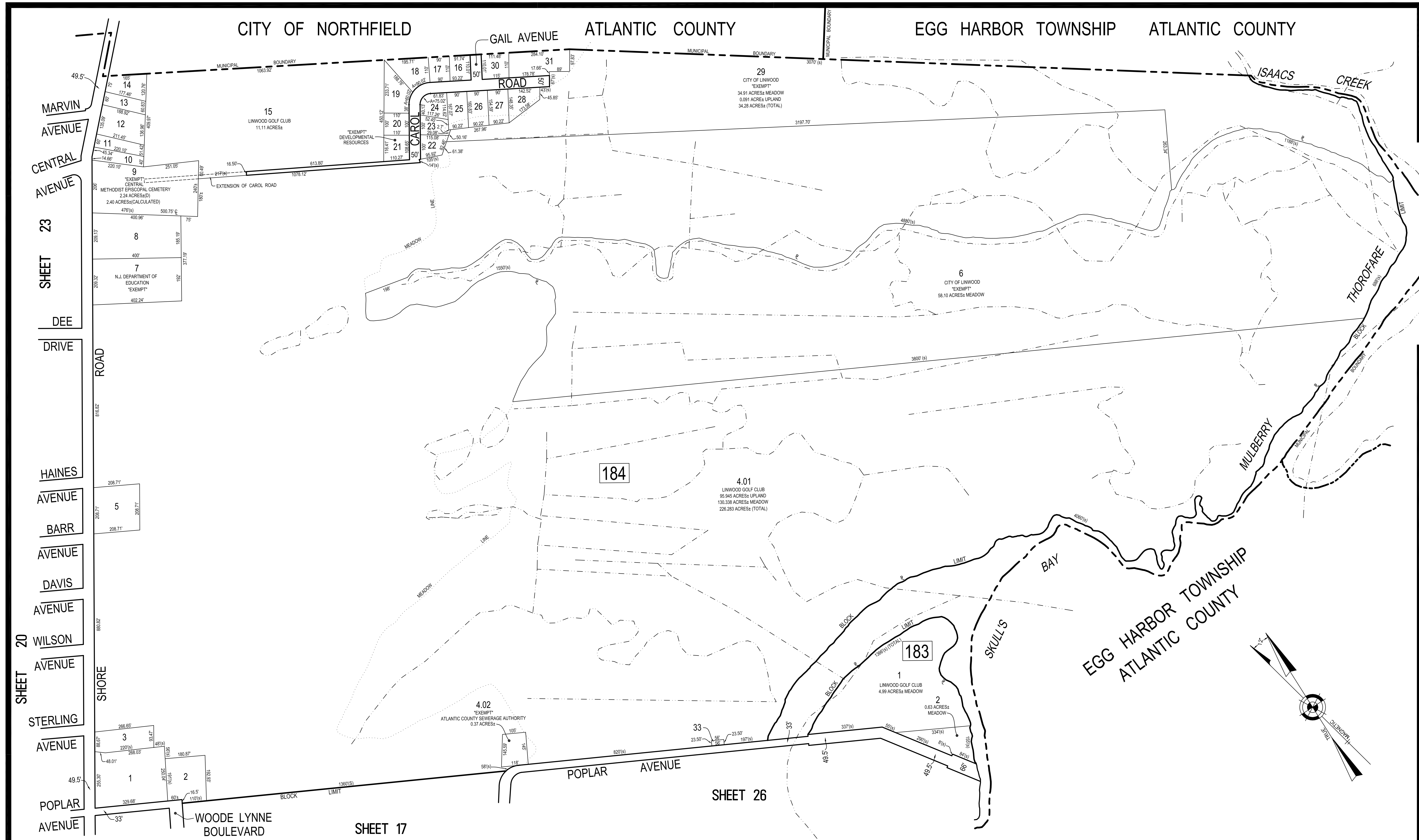
REVISIONS		
DATE	NAME	NO.
1/13/12	DANIEL J. GALLETTA, N.J.P.L.S.#25060	1
1/26/13	DANIEL J. GALLETTA, N.J.P.L.S.#25060	2
3/18/13	DANIEL J. GALLETTA, N.J.P.L.S.#25060	3



THIS SHEET WAS
 FORMALLY CERTIFIED
 ON MARCH 27, 2006
 ASSIGNED
 SERIAL #879
 Signed by: James J. Coll, C.T.A.
 Chief, Local Assessment Compliance
 Signed by: Santo C. DiDonato, C.T.A.
 Supervising Field Representative

TAX MAP
CITY OF LINWOOD
 ATLANTIC COUNTY NEW JERSEY
 SCALE: 1" = 200' DATE: 6-1-2002
CRAIG F. REMINGTON LAND SURVEYOR LIC. NO. 23924
RV & W REMINGTON, VERNICK & WALBERG ENGINEERS
 845 N. MAIN STREET, PLEASANTVILLE, N.J. 08232
 (609) 645-7100, FAX (609) 645-7076
 WEB SITE ADDRESS: WWW.RVE.COM
 TO SHOW CONDITIONS AS OF 3-18-2013

THESE MAPS HAVE BEEN DRAWN USING COMPUTER AIDED DRAFTING/DESIGN (CAD/D) AND COORDINATE GEOMETRY (COGO).



REVISIONS

DATE	NAME	NO.
1/12/12	DANIEL J. GALLETTA, N.J.P.L.S.#29060	1
1/26/13	DANIEL J. GALLETTA, N.J.P.L.S.#29060	2
3/18/13	DANIEL J. GALLETTA, N.J.P.L.S.#29060	3

THESE MAPS HAVE BEEN DRAWN USING COMPUTER AIDED DRAFTING/DESIGN (CAD/D) AND COORDINATE GEOMETRY (COGO).

THIS SHEET WAS
FORMALLY CERTIFIED
ON MARCH 27, 2006
ASSIGNED
SERIAL #879
Signed by: James J. Coll, C.T.A.
Chief, Local Assessment Compliance
Signed by: Santo C. DiDonato, C.T.A.
Supervising Field Representative

TAX MAP
CITY OF LINWOOD
ATLANTIC COUNTY NEW JERSEY
SCALE: 1" = 200' DATE: 6-1-2002
CRAIG F. REMINGTON LAND SURVEYOR LIC. NO. 23924
RV & W REMINGTON, VERNICK & WALBERG ENGINEERS
24 GA 28048700
845 N. MAIN STREET, PLEASANTVILLE, N.J. 08232
(609) 645-7100, FAX (609) 645-7076
WEB SITE ADDRESS: WWW.RVE.COM
TO SHOW CONDITIONS AS OF 3-18-2013

